LOC I-CGZ	APP CRS	Rwy Ldg	5200
111.15	048°	TDZE	1458
		Apt Elev	1464

ILS or LOC RWY 5
CASA GRANDE MUNI (CGZ)

DME required for LOC only.

T
A NA

Circling NA for Cat C and D northwest of Rwy 5-23. Autopilot coupled approach NA below 1650. DME from TFD VORTAC. Simultaneous reception of I-CGZ and TFD DME required. For inop ALS, increase S-LOC 5 Cat C/D visibility to 1 SM.

MALSR

MISSED APPROACH: Climb to 2100 then climbing right turn to 5900 direct STANFIELD VORTAC and hold. Continue climb in hold to 5900.

AWOS-3PT	ALBUQUERQUE CENTER	UNICOM
132.175	125.4 269.3	122.7 (CTAF) L

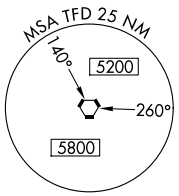

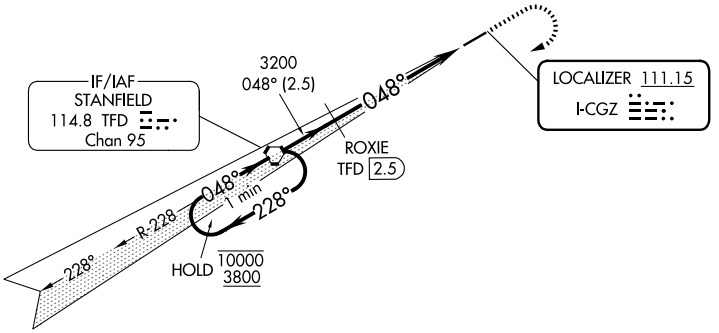

ELEV 1464 TDZE 1458

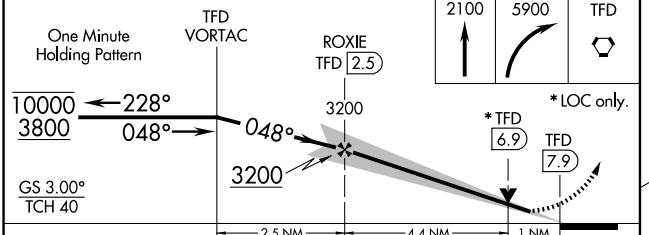

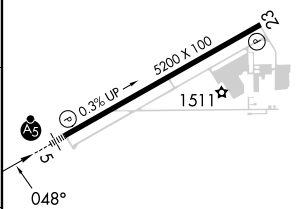

CATEGORY	A	B	C	D
S-ILS 5	1708-½ 250 (300-½)			
S-LOC 5	1800-½ 342 (400-½)		1800-⅝ 342 (400-⅝)	
CIRCLING	1960-1 496 (500-1)		1960-1½ 496 (500-1½)	2260-2½ 796 (800-2½)

MIRL Rwy 5-23

SW-4, 06 AUG 2026 to 03 SEP 2026

SW-4, 06 AUG 2026 to 03 SEP 2026