RNAV (GPS) RWY 28
DONEGAL SPRINGS AIRPARK (N71)

APP CRS	Rwy Ldg	3250
274°	TDZE	458
	Apt Elev	458

RNP APCH - GPS.

NA Rwy 28 helicopter visibility reduction below ¾ SM NA. Use MDT altimeter setting; when not received, use MUI altimeter setting and increase all MDAs 20 feet. Procedure NA at night.

MISSED APPROACH: Climb to 3000 direct OSAKE and on track 229° to GRAMO and hold.

MDT ASOS	HARRISBURG APP CON	CLNC DEL	UNICOM
118.8	126.45 281.525	127.05	122.8 (CTAF) L

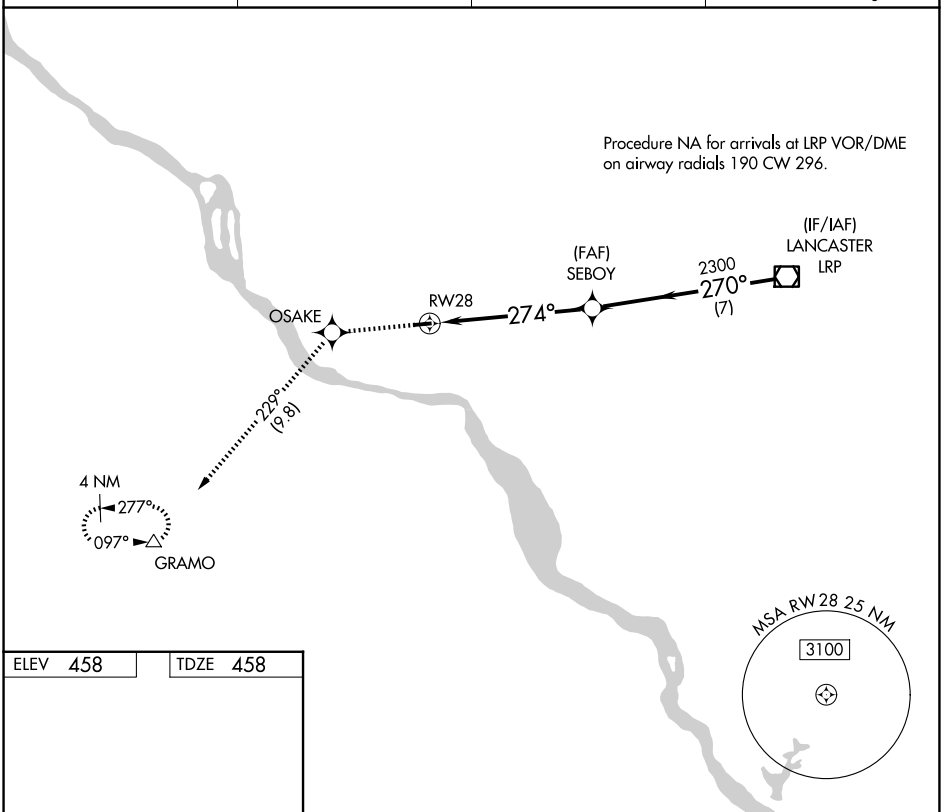

ELEV 458 TDZE 458

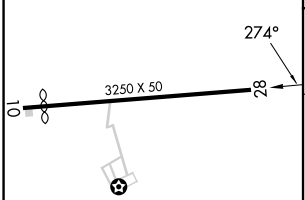

MIRL Rwy 10-28 L

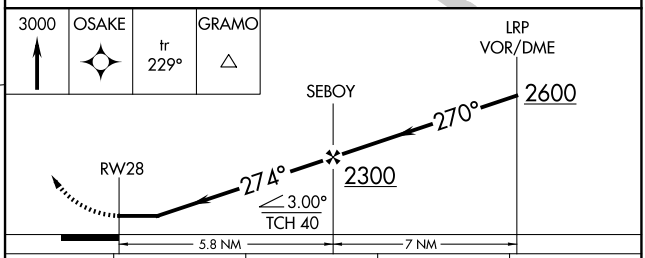

CATEGORY	A	B	C	D
LNAV MDA	920-1 462 (500-1)		NA	
CIRCLING	920-1 462 (500-1)	940-1 482 (500-1)	NA	

NE-4, 06 AUG 2026 to 03 SEP 2026