APP CRS	Rwy ldg	3058
234°	TDZE	892
	Apt Elev	892

RNAV (GPS) RWY 23
SMITH MOUNTAIN LAKE (W91)

NA

DME/DME RNP-0.3 NA. Use Lynchburg altimeter setting; when not received, use Roanoke altimeter setting and increase all MDA 40 feet. Procedure NA at night. Helicopter visibility reduction below 1 SM NA.

MISSED APPROACH: Climb to 4000 direct ESISE and on track 212° to PIGGS and hold.

LYH ASOS	ROANOKE APP CON	UNICOM
119.8	135.0 254.325	122.975 (CTAF) L

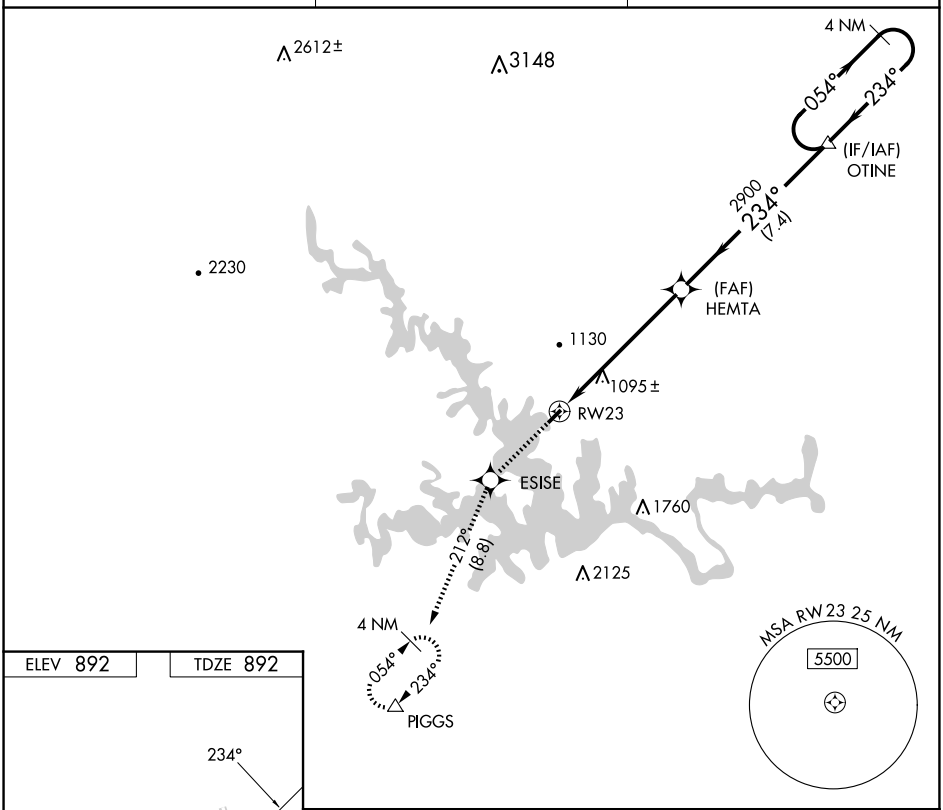

ELEV 892	TDZE 892

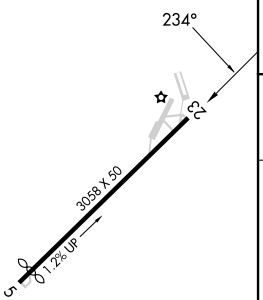

MIRL Rwy 5-23 L

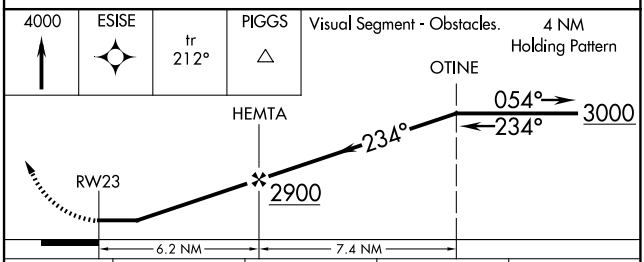

CATEGORY	A	B	C	D
LNAV MDA	1900-3 1008 (1100-3)		NA	
CIRCLING	1900-3 1008 (1100-3)		NA	

NE-3, 06 AUG 2026 to 03 SEP 2026