APP CRS	Rwy Ldg	N/A
179°	TDZE	N/A
	Apt Elev	5637

RNAV (GPS)-A
HEBER VALLEY (HCR)

RNP APCH.

-16°C

Circling NA south of Rwy 4-22.
Circling Rwy 4 NA at night.

MISSED APPROACH: (Do not exceed 210K until turn completion)
Climbing left turn to 12000 direct COOLI and hold.

AWOS-3PT	SALT LAKE CITY CENTER	UNICOM
124.825	119.95 377.15	122.8 (CTAF)

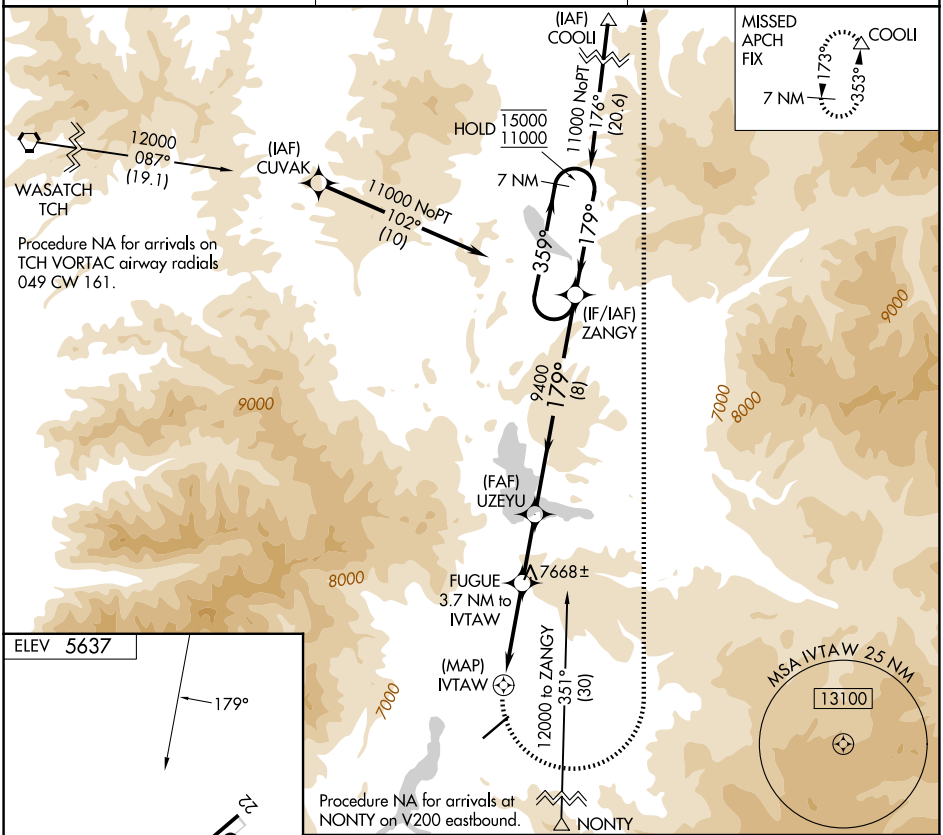

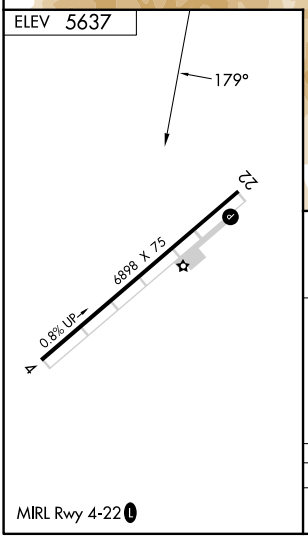

MIRL Rwy 4-22

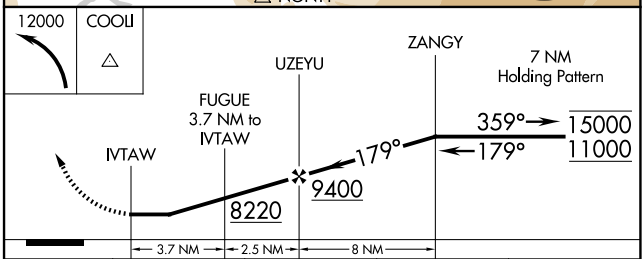

CATEGORY	A	B	C	D
CIRCLING	8020-1½ 2383 (2400-1½)		8020-3 2383 (2400-3)	NA

SW-4, 06 AUG 2026 to 03 SEP 2026
SW-4, 06 AUG 2026 to 03 SEP 2026