WAAS CH 72714 W24A	APP CRS 238°	Rwy ldg 4500 TDZE 928 Apt Elev 933

RNAV (GPS) RWY 24
SULLIVAN RGNL (UUV)

Straight-in minimums NA at night. Circling to Rwy 24 NA at night. Baro-VNAV NA when using Rolla Ntl altimeter setting. For uncompensated Baro-VNAV systems, LNAV/VNAV NA below -16°C (4°F) or above 54°C (130°F). DME/DME RNP-0.3 NA. Visibility reduction by helicopters NA. When local altimeter setting not received, use Rolla Ntl altimeter setting and increase all DA 98 feet and all MDA 100 feet, increase LPV and LNAV/VNAV Cat A and B visibility ¼ mile.

NA

MISSED APPROACH: Climb to 3000 direct WINIL and hold.

AWOS-3PT	KANSAS CITY CENTER	UNICOM
119.375	128.35 284.675	122.7 (CTAF) L

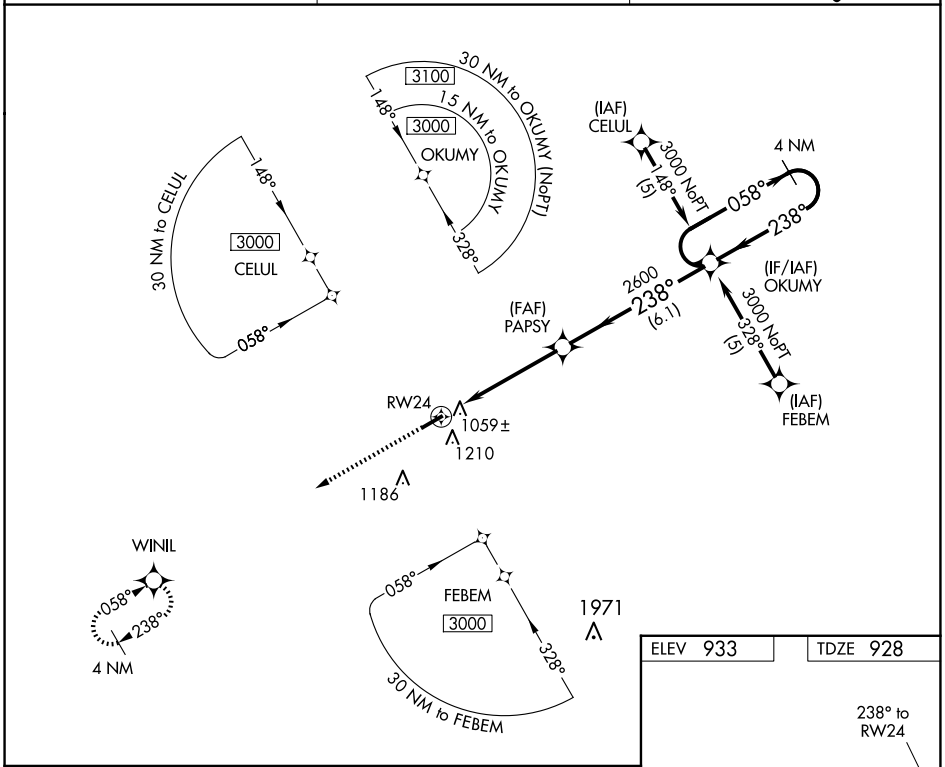

ELEV 933	TDZE 928

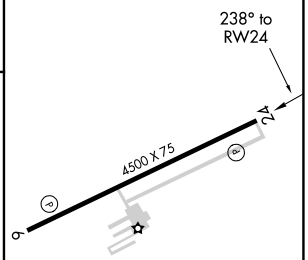

MIRL Rwy 6-24 L

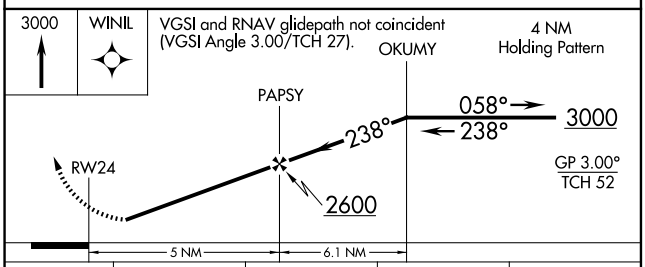

CATEGORY		A	B	C	D
LPV	DA	1178-1	250 (300-1)	NA	
LNAV/VNAV	DA	1392-1¾	464 (500-1¾)	NA	
LNAV MDA		1460-1	532 (600-1)	NA	
CIRCLING		1520-1	587 (600-1)	NA	

NC-3, 06 AUG 2026 to 03 SEP 2026
NC-3, 06 AUG 2026 to 03 SEP 2026