WAAS CH 93910 W27A	APP CRS 272°	Rwy Ldg 4300 TDZE 22 Apt Elev 22

RNAV (GPS) RWY 27L
NORTH PALM BEACH COUNTY GENERAL AVIATION (F45)

Circling NA to Rwys 9L and 27R. For uncompensated Baro-VNAV systems, LNAV/VNAV NA below -15°C (5°F) or above 54°C (130°F). Baro-VNAV and VDP NA when using DJT altimeter setting. DME/DME RNP-0.3 NA. When local altimeter not received, use DJT altimeter setting and increase LPV DA to 369 feet and all visibilities ⅛ SM; increase LNAV/VNAV DA to 423 feet and all visibilities ⅛ SM; increase all MDA 40 feet and Cat C/D visibility ⅛ SM. Rwy 27L helicopter visibility reduction below ¾ SM NA.

MISSED APPROACH: Climb to 2500 direct YIGBO and hold.

AWOS-3	PALM BEACH APP CON	UNICOM
119.975	128.3 317.4	123.075 (CTAF) L

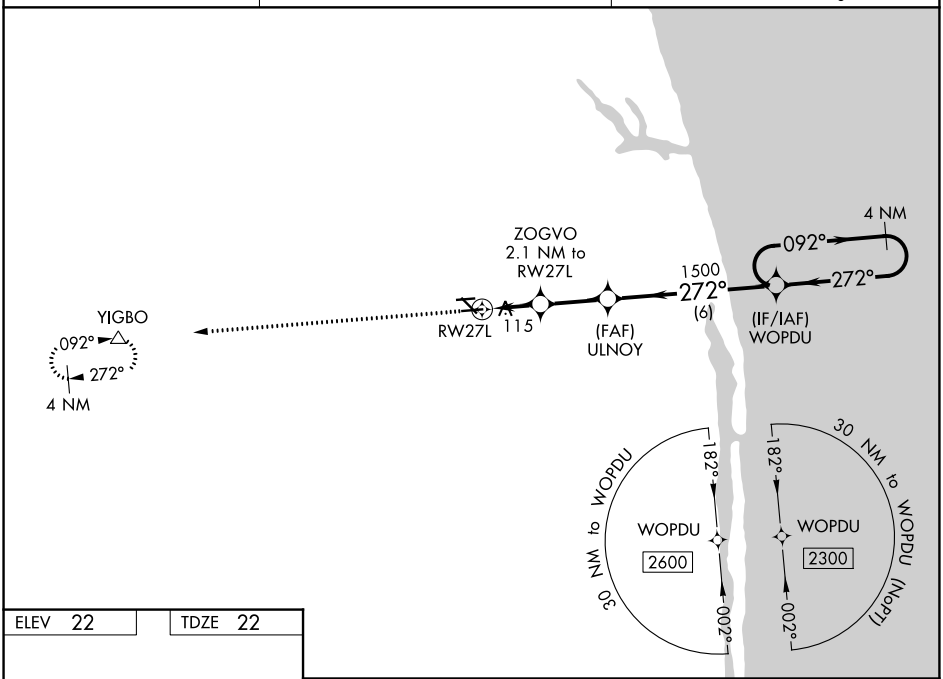

ELEV 22	TDZE 22

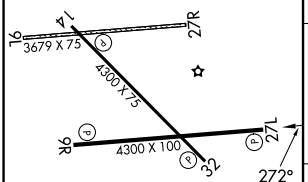

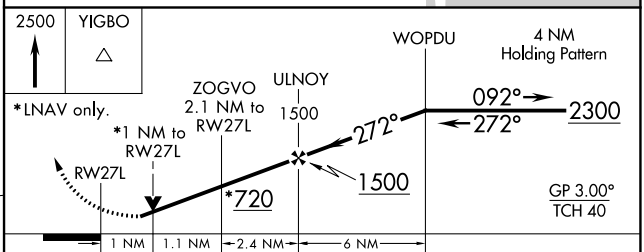

CATEGORY	A	B	C	D
LPV DA	341-⅞ 319 (400-⅞)			
LNAV/VNAV DA	395-1 373 (400-1)			
LNAV MDA	380-1 358 (400-1)			
CIRCLING	460-1 438 (500-1)	480-1 458 (500-1)	700-2 678 (700-2)	720-2¼ 698 (700-2¼)

MIRL Rwys 9R-27L and 14-32 L
REIL Rwys 9R, 14, 27L and 32 L

SE-3, 06 AUG 2026 to 03 SEP 2026
SE-3, 06 AUG 2026 to 03 SEP 2026