WAAS CH 78024 W09A	APP CRS 092°	Rwy Ldg 4300 TDZE 22 Apt Elev 22

RNAV (GPS) RWY 9R
NORTH PALM BEACH COUNTY GENERAL AVIATION (F45)

RNP APCH - GPS.

Circling NA to Rwys 09L and 27R. For uncompensated Baro-VNAV systems, LNAV/VNAV NA below -15°C or above 54°C. Rwy 9R helicopter visibility reduction below ¾ SM NA.

MISSED APPROACH: Climb to 1200 then climbing left turn to 2000 direct SPOUN and hold.

AWOS-3	PALM BEACH APP CON	UNICOM
119.975	128.3 317.4	123.075 (CTAF) L

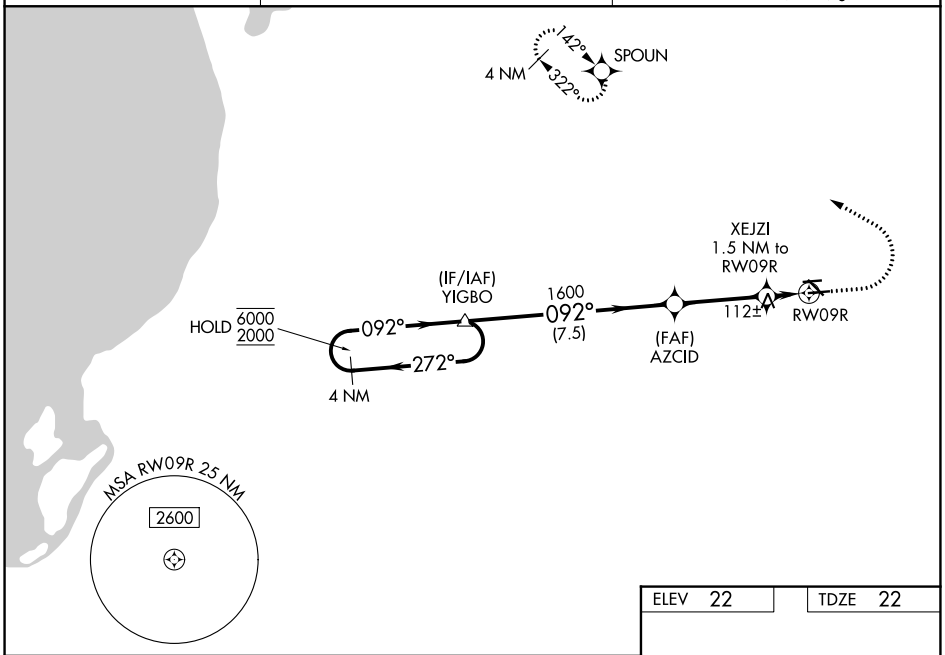

SE-3, 06 AUG 2026 to 03 SEP 2026

SE-3, 06 AUG 2026 to 03 SEP 2026

VGSI and RNAV glidepath not coincident (VGSI Angle 3.00/TCH 40).

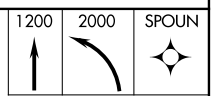

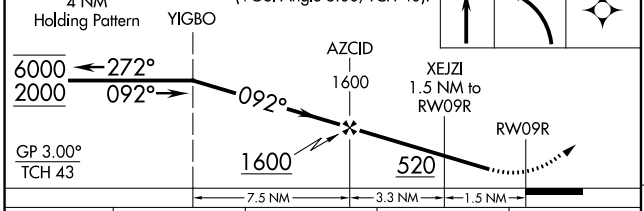

CATEGORY	A	B	C	D
LPV DA	272-⅞ 250 (300-⅞)			
LNAV/VNAV DA	403-1⅛ 381 (400-1⅛)			
LNAV MDA	420-1 398 (400-1)		420-1⅛ 398 (400-1⅛)	
CIRCLING	440-1 418 (500-1)	480-1 458 (500-1)	640-2 618 (700-2)	720-2¼ 698 (700-2¼)

ELEV 22	TDZE 22

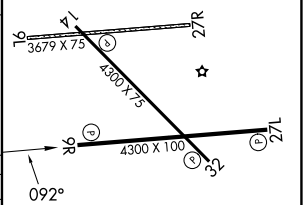

MIRL Rwys 9R-27L and 14-32 L
REIL Rwys 9R, 14, 27L and 32 L