WAAS CH 78430 W07A	APP CRS 066°	Rwy Ldg 5003 TDZE 1393 Apt Elev 1411

RNAV (GPS) RWY 7
LEE COUNTY (ØVG)

RNP APCH - GPS.

Rwy 07 helicopter visibility reduction below ¾ SM NA.

** Missed approach requires minimum climb gradient of 240 feet per NM to 3400.

MISSED APPROACH: Climb to 5600 direct OKLUH and hold, continue climb-in-hold to 5600.

AWOS-3	ATLANTA CENTER	CTAF
120.125	127.55 269.50	122.9 L

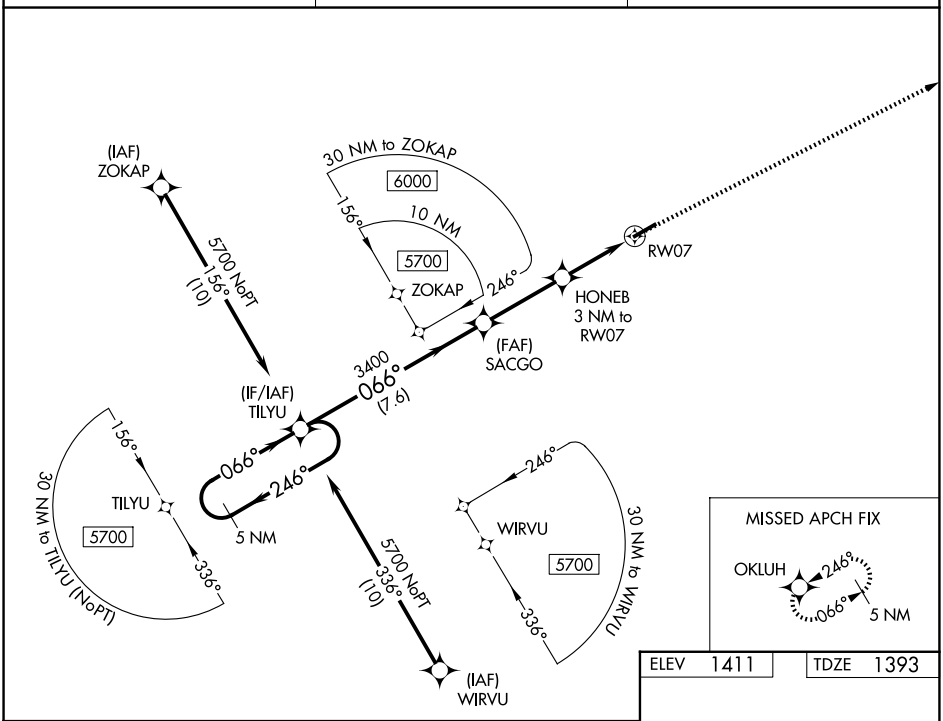

ELEV 1411	TDZE 1393

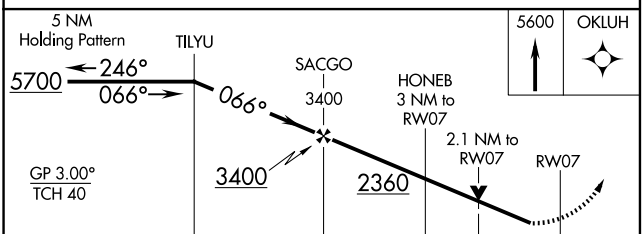

CATEGORY	A	B	C	D
LPV DA	**1643-1 250 (300-1)			NA
LPV DA	1881-1¾ 488 (500-1¾)			NA
LNAV/VNAV DA	2024-2½ 631 (700-2½)			NA
LNAV MDA	2080-1 687 (700-1)		2080-2 687 (700-2)	NA
CIRCLING	2140-1 729 (800-1)	2180-1 769 (800-1)	2600-3 1189 (1200-3)	NA

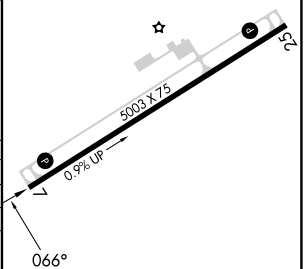

MIRL Rwy 7-25 L
REIL Rwys 7 and 25 L

NE-3, 06 AUG 2026 to 03 SEP 2026

NE-3, 06 AUG 2026 to 03 SEP 2026