WAAS CH 63132 W07A	APP CRS 074°	Rwy Ldg 4005 TDZE 102 Apt Elev 103

RNAV (GPS) RWY 7
SUWANNEE COUNTY (24J)

When local altimeter setting not received, use Perry altimeter setting and increase all MDAs 100 feet. DME/DME RNP-0.3 NA.
Helicopter visibility reduction below 1 SM NA.
Procedure NA at night.

MISSED APPROACH: Climb to 3000 direct YAGUD and hold.

AWOS-3	JACKSONVILLE CENTER	UNICOM
118.225	125.375 254.325	122.8 (CTAF) L

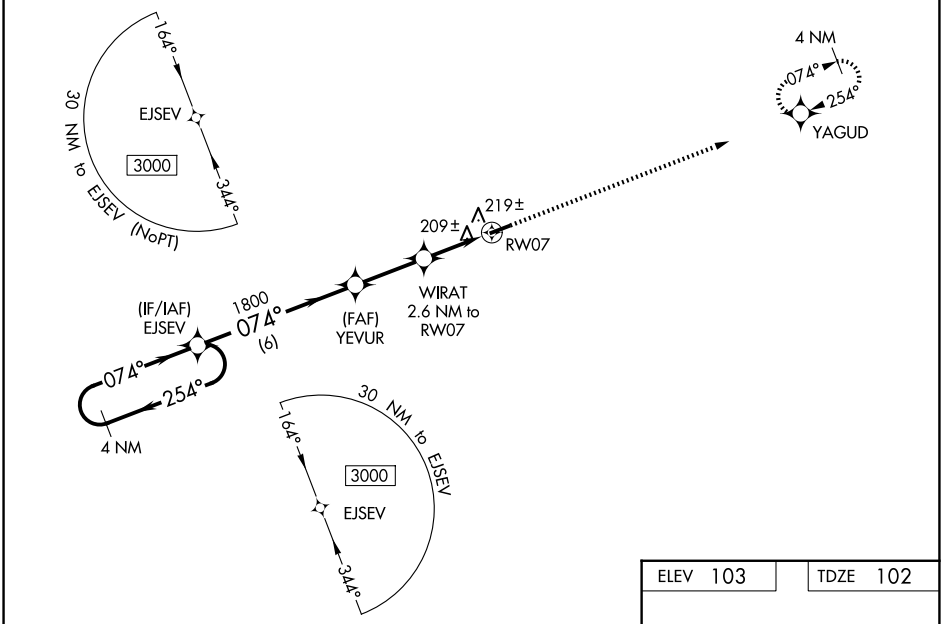

VGSI and descent angles not coincident (VGSI Angle 3.00/TCH 44).

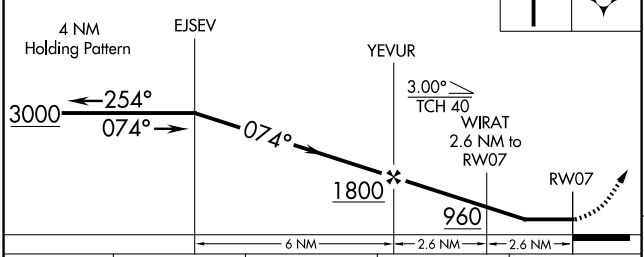

CATEGORY	A	B	C	D
LP MDA	460-1 358 (400-1)		NA	
LNAV MDA	480-1 378 (400-1)		NA	
CIRCLING	560-1 457 (500-1)	600-1 497 (500-1)	NA	

ELEV 103 TDZE 102

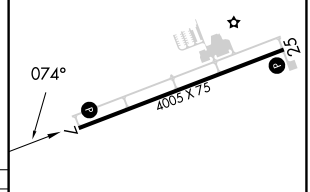

REIL Rwys 7 and 25 L
MIRL Rwy 7-25 L

SE-3, 06 AUG 2026 to 03 SEP 2026

SE-3, 06 AUG 2026 to 03 SEP 2026