RNAV (GPS) RWY 21
MONTGOMERY COUNTY (43A)

WAAS CH 72935 W21A	APP CRS 207°	Rwy Ldg 3544 TDZE 626 Apt Elev 633

RNP APCH-GPS.

T A NA Rwy 21 helicopter visibility reduction below 1 SM NA. Use Asheboro altimeter setting; when not received, use Albemarle altimeter setting. Procedure NA at night.

MISSED APPROACH: Climb to 3000 direct ZIVOS and on track 207° to PEKNN and hold.

HBI AWOS-3	FAYETTEVILLE APP CON	UNICOM
119.275	127.8 343.725	122.8 (CTAF) L

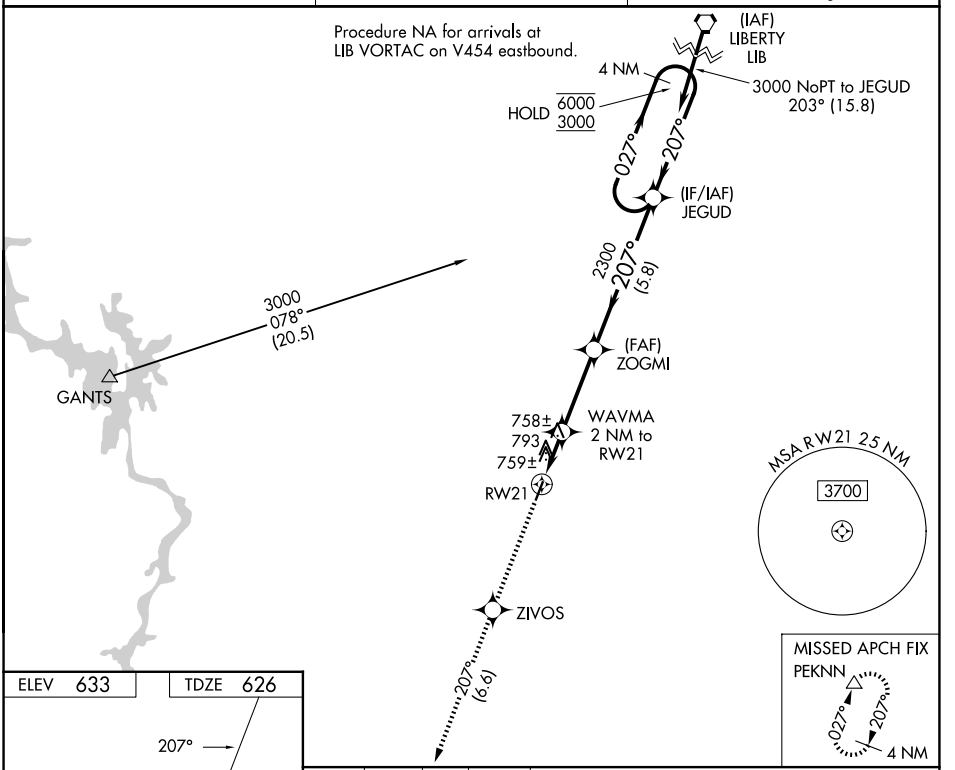

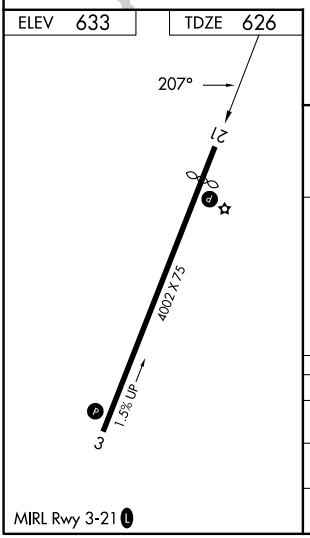

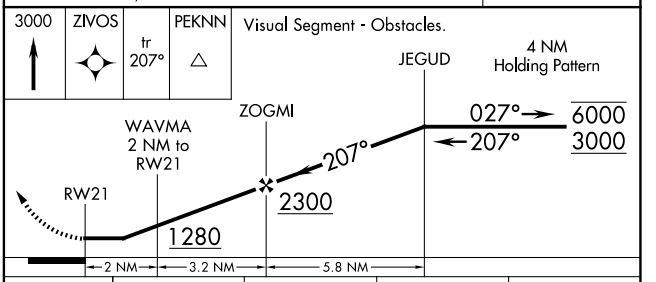

CATEGORY	A	B	C	D
LP MDA	1060-1 434 (500-1)		NA	
LNAV MDA	1100-1 474 (500-1)		NA	
CIRCLING	1240-1 607 (700-1)	1340-1 707 (800-1)	NA	

SE-2, 06 AUG 2026 to 03 SEP 2026

SE-2, 06 AUG 2026 to 03 SEP 2026