WAAS CH 45814 W16A	APP CRS 165°	Rwy Ldg 4798 TDZE 3086 Apt Elev 3086

RNAV (GPS) RWY 16
RONAN (7SØ)

RNP APCH.

NA Baro-VNAV NA when using Missoula altimeter setting. For uncompensated Baro-VNAV systems, procedure NA below -21°C or above 54°C. Circling NA east of Rwy 16-34. When local altimeter setting not received, use Missoula altimeter setting: increase LPV DA to 3550 and LNAV/VNAV DA to 3639 and all visibilities ¼ SM; increase all MDAs 120 feet and LNAV Cat B and Circling Cats A and B visibility ¼ SM.

MISSED APPROACH: Climb to 13000 direct IBBOR and on track 255° to HANIM and hold, continue climb-in-hold to 13000.

AWOS-3	SALT LAKE CITY CENTER	AUNICOM
119.925	127.075 244.875	122.8 (CTAF) L

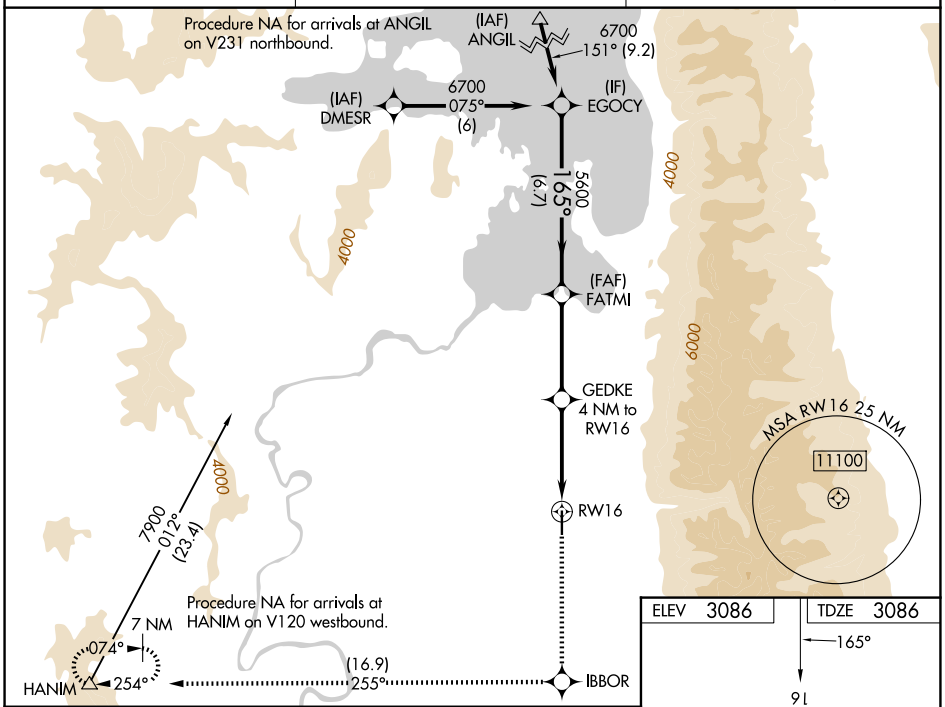

VGSI and RNAV glidepath not coincident (VGSI Angle 3.00/TCH 21).

13000	IBBOR	tr 255°	HANIM

*LNAV only

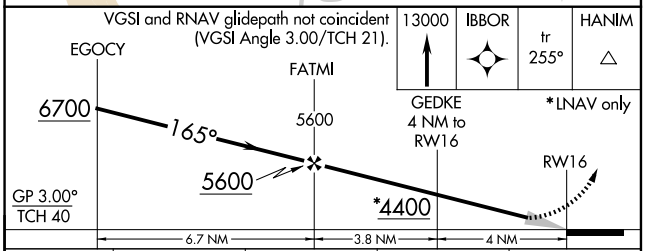

CATEGORY	A	B	C	D
LPV DA	3443-1¼ 357 (400-1¼)		NA	
LNAV/VNAV DA	3532-1⅜ 446 (500-1⅜)		NA	
LNAV MDA	3800-1 714 (800-1)		NA	
CIRCLING	3800-1 714 (800-1)		NA	

ELEV 3086	TDZE 3086

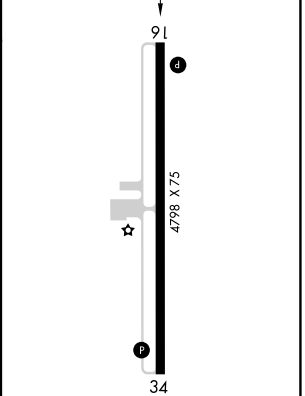

MIRL Rwy 16-34 L

NW-1, 06 AUG 2026 to 03 SEP 2026

NW-1, 06 AUG 2026 to 03 SEP 2026