WAAS CH 70335 W26A	APP CRS 264°	Rwy Ldg 3299 TDZE 967 Apt Elev 967

RNAV (GPS) RWY 26
BOYCEVILLE MUNI (3T3)

Baro-VNAV NA. Use New Richmond altimeter setting; when not received, use Menomonie altimeter setting. DME/DME RNP-0.3 NA. Helicopter visibility reduction below 1 SM NA. Procedure NA at night.

MISSED APPROACH: Climb to 2800 direct JANAR and hold.

RNH AWOS-3	MINNEAPOLIS CENTER	UNICOM
120.0	125.3 335.6	122.8 (CTAF) L

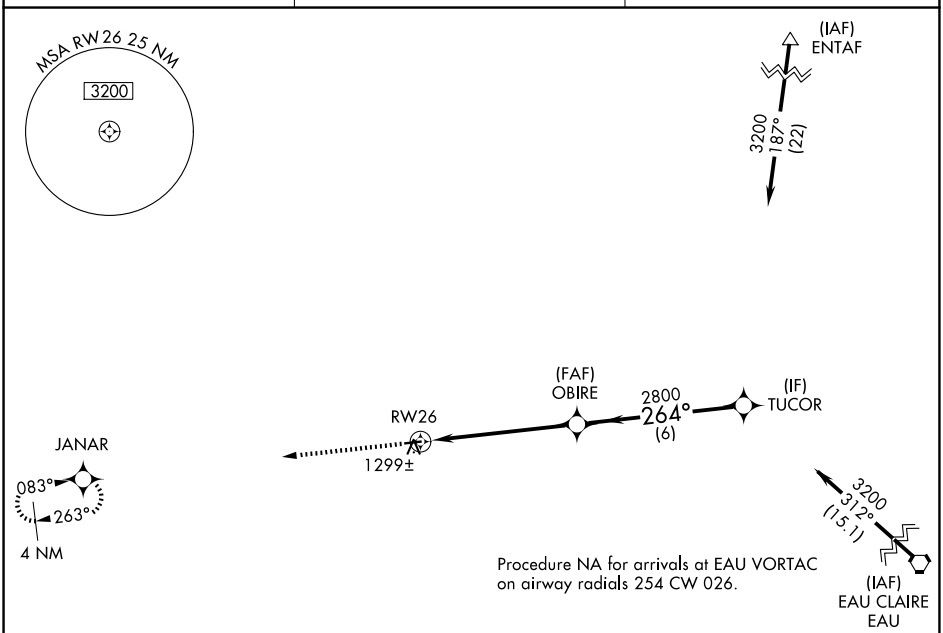

Procedure NA for arrivals at EAU VORTAC on airway radials 254 CW 026.

ELEV 967	TDZE 967

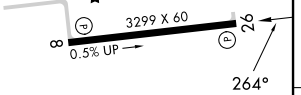

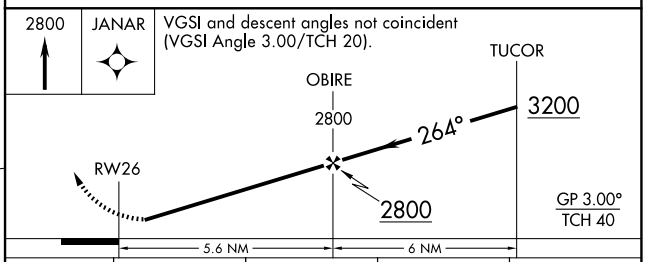

CATEGORY	A	B	C	D
LPV DA	1333-1¼ 366 (400-1¼)			NA
LNAV/VNAV DA	1526-2 559 (600-2)			NA
LNAV MDA	1620-1 653 (700-1)		1620-1⅞ 653 (700-1⅞)	NA
CIRCLING	1680-1 713 (800-1)		1700-2 733 (800-2)	NA

MIRL Rwy 8-26 L
REIL Rwy 26 L

EC-3, 06 AUG 2026 to 03 SEP 2026