WAAS CH 86434 W03A	APP CRS 031°	Rwy Ldg 4003 TDZE 735 Apt Elev 735

RNAV (GPS) RWY 3
MELBOURNE MUNI/JOHN E MILLER FLD (42A)

RNP APCH - GPS.

Rwy 3 helicopter visibility reduction below ¾ SM NA. For uncompensated Baro-VNAV systems, LNAV/VNAV NA below -16°C or above 54°C.

MISSED APPROACH: Climb to 3000 direct HEVUX and hold.

AWOS-3PT	MEMPHIS CENTER	CTAF
121.575	126.85 281.55	122.9 L

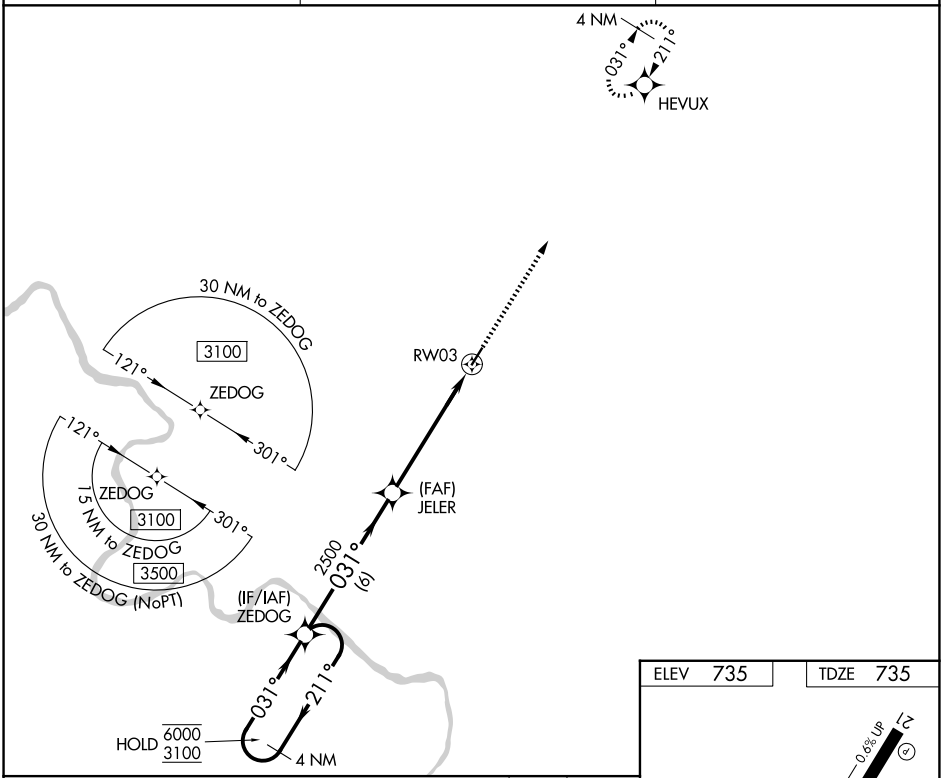

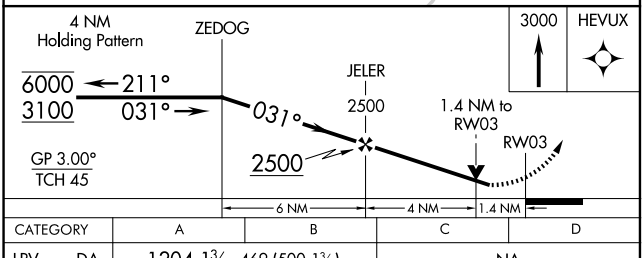

CATEGORY	A	B	C	D
LPV DA	1204-1⅜ 469 (500-1⅜)		NA	
LNAV/VNAV DA	1218-1⅜ 483 (500-1⅜)		NA	
LNAV MDA	1220-1 485 (500-1)		NA	
CIRCLING	1240-1 505 (600-1)		NA	

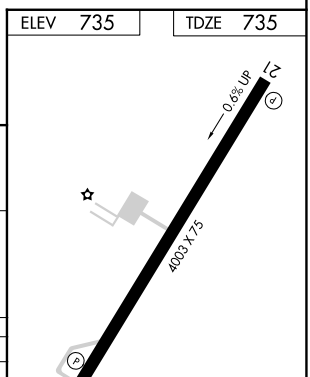

SC-1, 06 AUG 2026 to 03 SEP 2026