APP CRS	Rwy Ldg	N/A
264°	TDZE	N/A
	Apt Elev	720

RNAV (GPS)-A
MORAINE AIR PARK (I73)

RNP APCH - GPS.

T
A NA

Procedure NA at night.
Rwy 8 and 26 helicopter visibility reduction below 1 SM NA.
Use Dayton-Wright Brothers altimeter setting.

MISSED APPROACH: Climb to 1500 then climbing left turn to 3000 direct EIKON and hold.

MGY ASOS	COLUMBUS APP CON	UNICOM
118.375	118.85 134.45 269.275	122.7 (CTAF) L

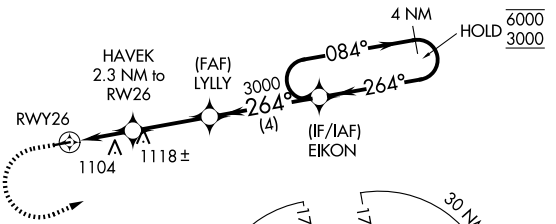

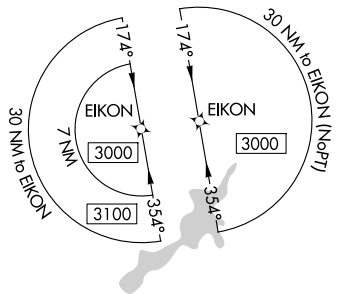

ELEV 720

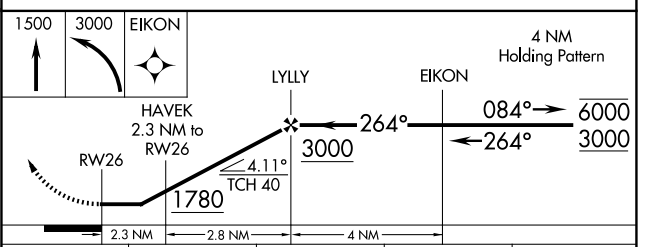

CATEGORY	A	B	C	D
CIRCLING	1440-1 720 (800-1)	1520-1 800 (800-1)	NA	

MIRL Rwy 8-26 L

EC-2, 06 AUG 2026 to 03 SEP 2026
EC-2, 06 AUG 2026 to 03 SEP 2026