| APP CRS | Rwy Ldg | N/A |
|---|---|---|
| 355° | TDZE | N/A |
| | Apt Elev | 2439 |

# RNAV (GPS)-B
## TREGO WAKEENEY (ØH1)

T NA

DME/DME RNP-0.3 NA. Procedure NA at night. Use Hill City altimeter setting; when not received, use Hays altimeter setting and increase all MDA 40 feet and Cat C visibility ¼ mile. Helicopter visibility reduction below 1 SM NA.

MISSED APPROACH: Climb to 6000 direct JUPOB and hold, continue climb-in-hold to 6000.

| HLC ASOS | DENVER CENTER | CTAF |
|---|---|---|
| 118.425 | 132.7 226.675 | 122.9 L |

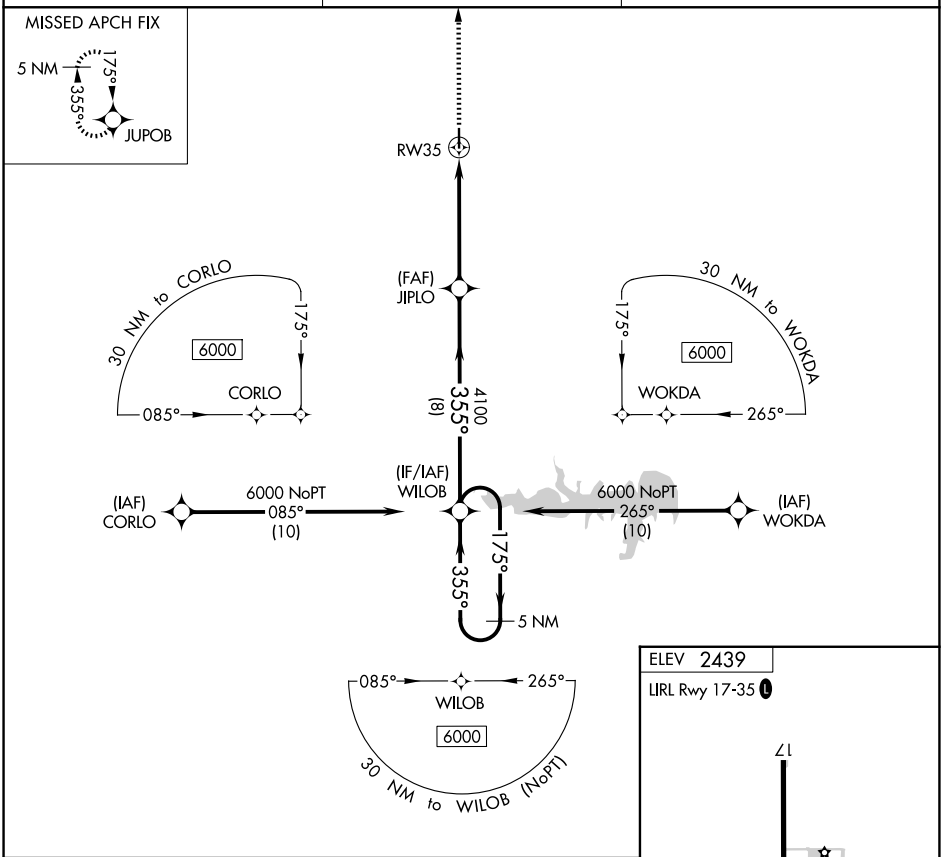


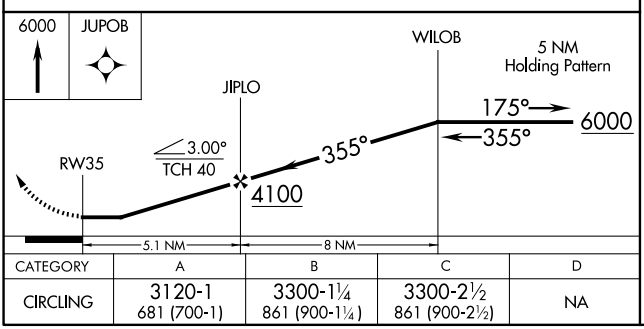


ELEV 2439

LIRL Rwy 17-35 L

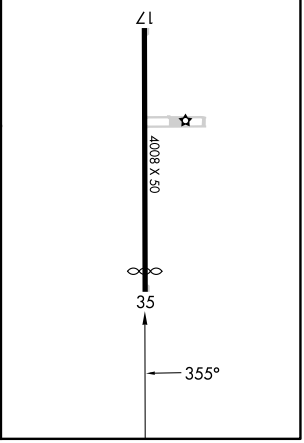


| CATEGORY | A | B | C | D |
|---|---|---|---|---|
| CIRCLING | 3120-1<br>681 (700-1) | 3300-1¼<br>861 (900-1¼) | 3300-2½<br>861 (900-2½) | NA |



NC-2, 06 AUG 2026 to 03 SEP 2026
NC-2, 06 AUG 2026 to 03 SEP 2026