WAAS CH 56222 W28A	APP CRS 282°	Rwy Ldg 10518 TDZE 3517 Apt Elev 3662

RNAV (GPS) Y RWY 28R

BILLINGS LOGAN INTL (BIL)

RNP APCH - GPS.

For uncompensated Baro-VNAV systems, LNAV/VNAV NA below -24°C or above 50°C.

MISSED APPROACH: Climb to 5900 direct WIBON and hold.

ATIS	BILLINGS APP CON	BILLINGS TOWER	GND CON
126.3	120.5 284.6	127.2 257.8	121.9

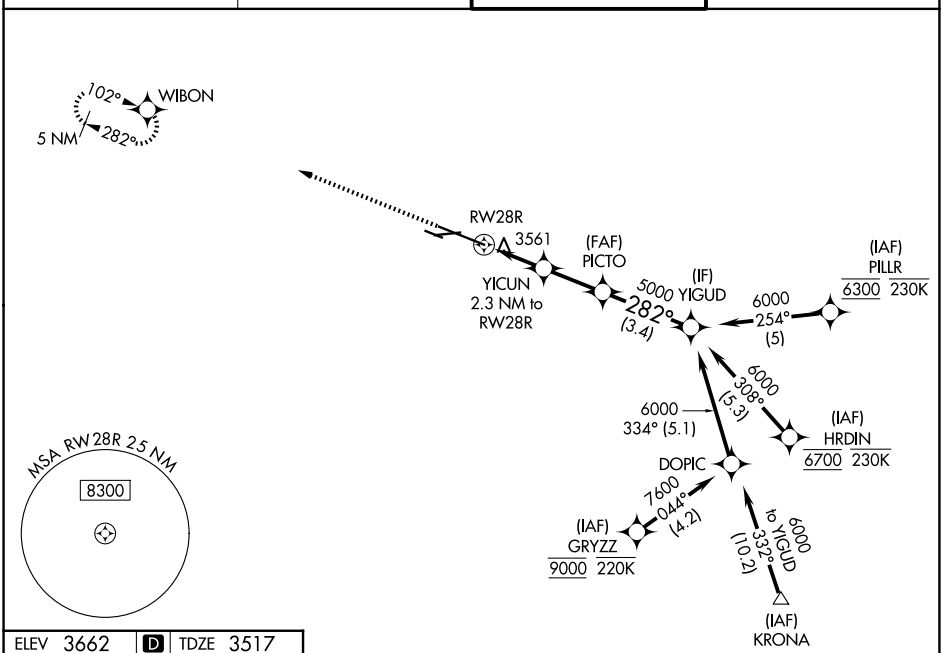

ELEV 3662 | D | TDZE 3517

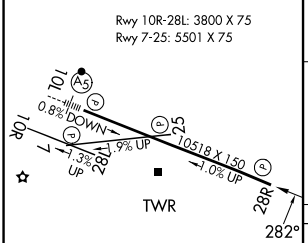

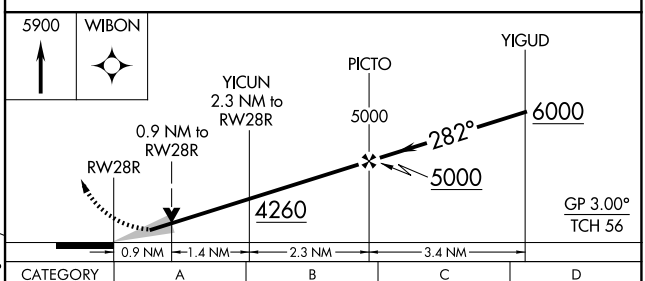

CATEGORY		A	B	C	D
LPV	DA	3767-¾ 250 (200-¾)			
LNAV/VNAV	DA	3786-⅞ 269 (200-⅞)			
LNAV	MDA	3820-1 303 (200-1)			
CIRCLING		4160-1 498 (500-1)		4180-1½ 518 (600-1½)	4580-3 918 (1000-3)

HIRL Rwy 10L-28R
REIL Rwys 25 and 28R
MIRL Rwys 7-25 and 10R-28L

NW-1, 03 SEP 2026 to 01 OCT 2026

NW-1, 03 SEP 2026 to 01 OCT 2026