LOC/DME I-LUK	APP CRS	Rwy Ldg	6101
110.9	205°	TDZE	475
Chan 46		Apt Elev	482

ILS or LOC RWY 21
CINCINNATI MUNI/LUNKEN FLD (LUK)

DME required.

Rwy 21 helicopter visibility reduction below RVR 4000 NA. Circling Rwy 7 NA at night. Circling NA for Cat D north of Rwy 7-25. Inop table does not apply to S-ILS 21 all Cats and S-LOC 21 Cats A and B.

MALSR

MISSED APPROACH: Climb to 2000 then climbing left turn to 3000 direct FLM VOR/DME and hold.

ATIS	CINCINNATI APP CON	LUNKEN TOWER ★	GND CON	UNICOM
123.6	121.0 254.25	118.7 (CTAF) L 257.8	121.9	122.95

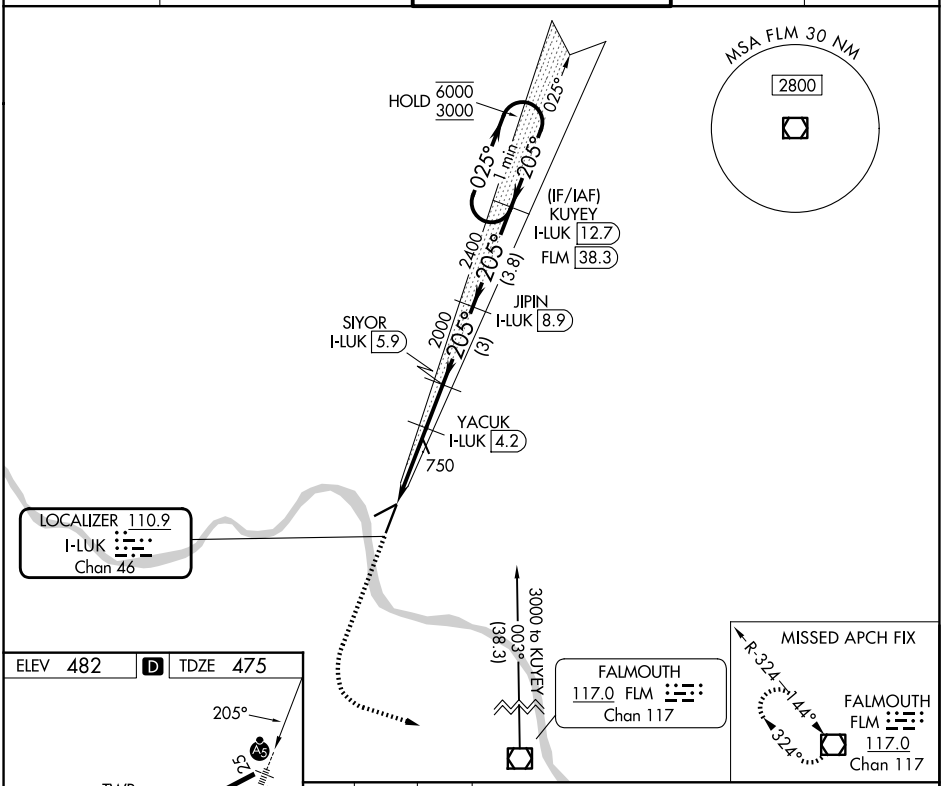

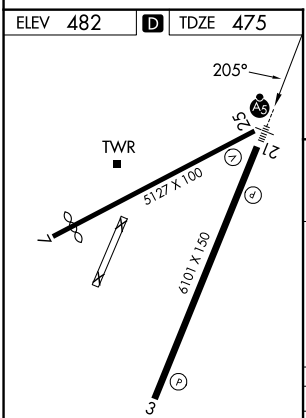

REIL Rwy 3
HIRL Rwy 3-21 L
MIRL Rwy 7-25

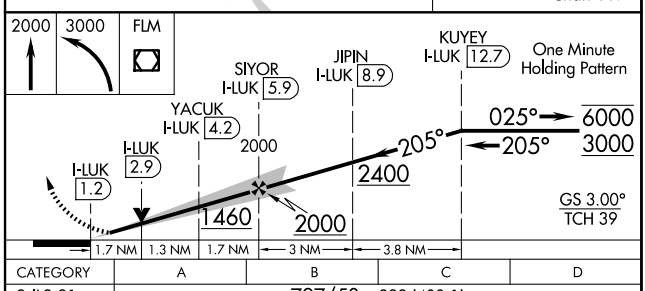

CATEGORY	A	B	C	D
S-ILS 21	797/50 322 (400-1)			
S-LOC 21	1060/50 585 (600-1)		1060-1¼ 585 (600-1¼)	
CIRCLING	1260-1 778 (800-1)	1360-1¼ 878 (900-1¼)	1360-2½ 878 (900-2½)	1400-3 918 (1000-3)

EC-2, 03 SEP 2026 to 01 OCT 2026
EC-2, 03 SEP 2026 to 01 OCT 2026