FORT RILEY, KANSAS

VOR RWY 4

MARSHALL AAF (KFRI)

[USA]

VOR FRI	APCH CRS	Rwy ldg	4503
109.4	036°	TDZE	1066
		Arpt Elev	1066

* Circling not authorized NW of Rwy 4-22.
Rwy 4 helicopter visibility reduction below ¾ mile not authorized.

ODALS

MISSED APPROACH: Climbing right turn to 3000 direct FRI VOR and hold.

ATIS ★	APP CON	TOWER ★	GND CON	CLNC DEL
121.025	121.25 269.05	126.2 (CTAF) 248.65	140.20 229.4	119.65

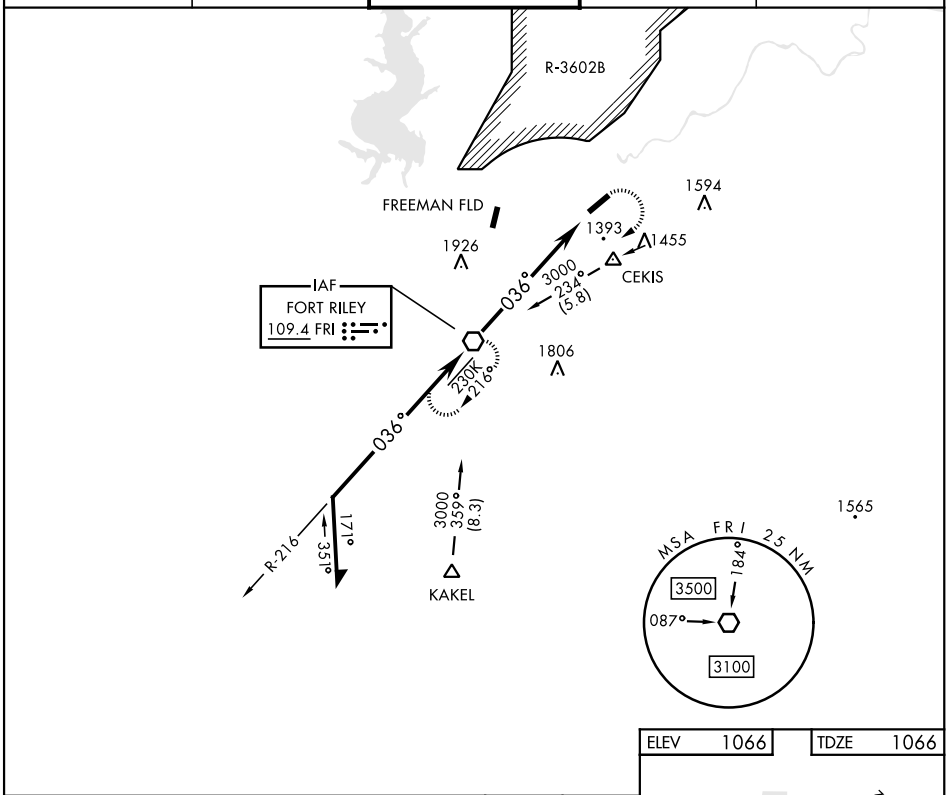

NC-2, 03 SEP 2026 to 01 OCT 2026

NC-2, 03 SEP 2026 to 01 OCT 2026

Visibility segment - Obstacles

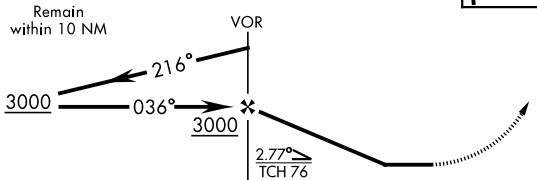

CATEGORY	A	B	C	D
S-4	1800-1 734 (800-1)		1800-2 734 (800-2)	
CIRCLING *	1800-1 734 (800-1)		1800-2 734 (800-2)	1900-2¾ 834 (900-2¾)

ELEV 1066 TDZE 1066

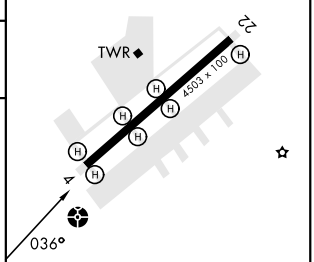

HIRL Rwy 4-22

FAF to MAP 6.3 NM					
Knots	60	90	120	150	180
Min:Sec	6:18	4:12	3:09	2:31	2:06