APP CRS	Rwy Ldg	4671
221°	TDZE	17
	Apt Elev	19

RNAV (GPS) RWY 22
ST SIMONS ISLAND (SSI)

RNP APCH.

Rwy 22 helicopter visibility reduction below ¾ SM NA.
Circling Rwy 16, 34 NA at night.

MISSED APPROACH: Climb to 2000 direct VIXRY and hold.

AWOS-3PT	JACKSONVILLE CENTER	UNICOM
120.025	126.75 277.4	123.05 (CTAF) L

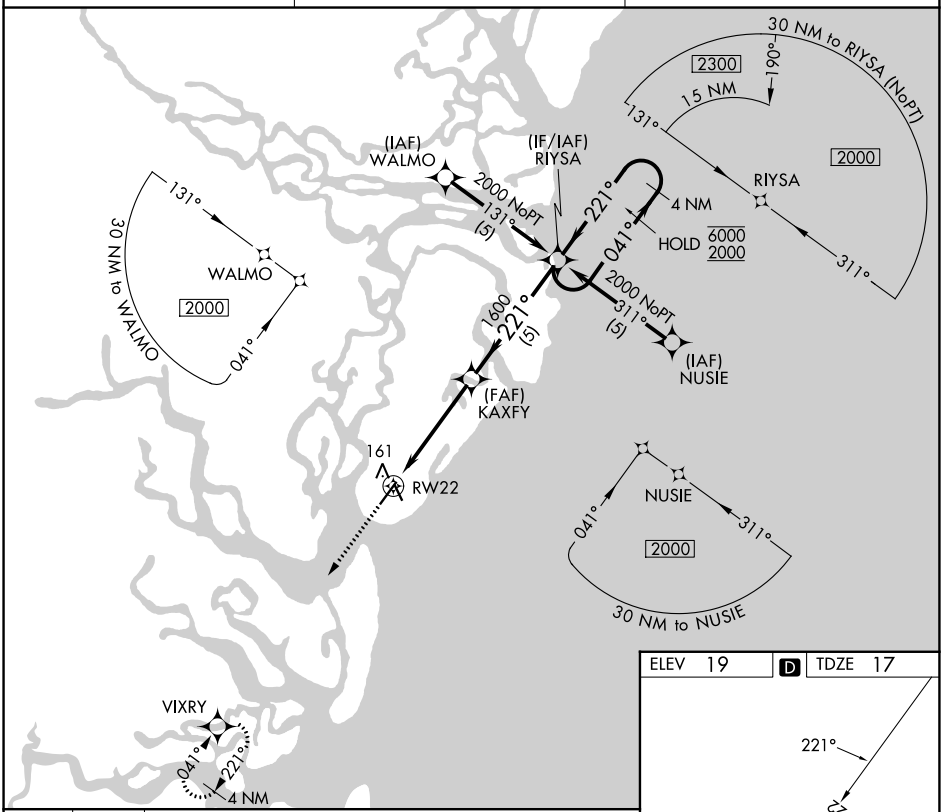

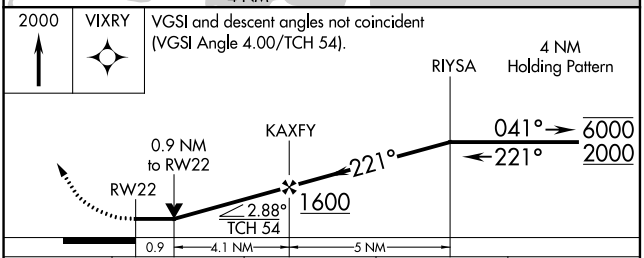

CATEGORY	A	B	C	D
LNAV MDA	460-1 443 (500-1)		460-1⅜ 443 (500-1⅜)	
CIRCLING	480-1 461 (500-1)		500-1½ 481 (500-1½)	580-2 561 (600-2)

ELEV 19 D TDZE 17

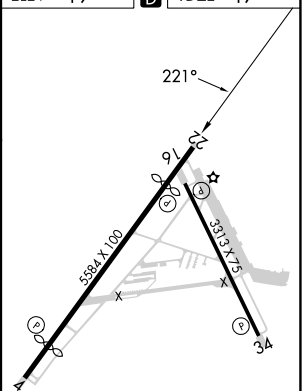

REIL Rwy 4 L
HIRL Rwy 4-22 and 16-34 L

SE-4, 03 SEP 2026 to 01 OCT 2026

SE-4, 03 SEP 2026 to 01 OCT 2026