| WAAS CH 90210 W23B | APP CRS 231° | Rwy Ldg 8600<br>TDZE 965<br>Apt Elev 986 |
|---|---|---|

# RNAV (GPS) RWY 23L
## MC GHEE TYSON (TYS)

RNP APCH - GPS.

For uncompensated Baro-VNAV systems, LNAV/VNAV NA below -10° C or above 54° C.

MISSED APPROACH: Climb to 1600 then climb to 3000 direct GROSS and hold.

| ATIS | KNOXVILLE APP CON | KNOXVILLE TOWER | GND CON |
|---|---|---|---|
| 128.35 | 123.9 360.8 | 121.2 257.8 | 121.9 348.6 |

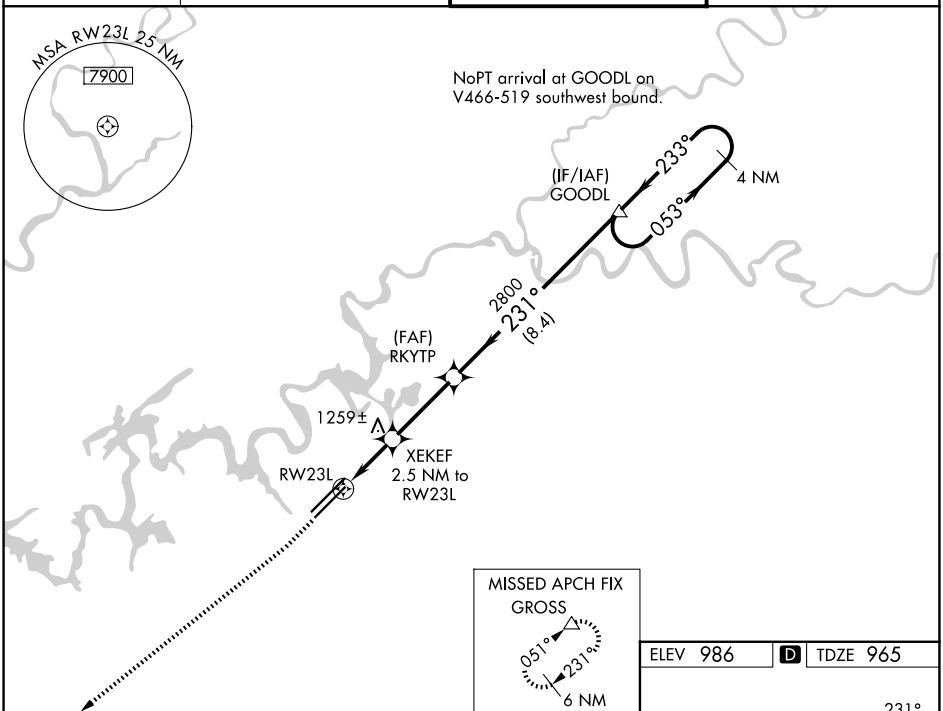


ELEV 986 | D | TDZE 965

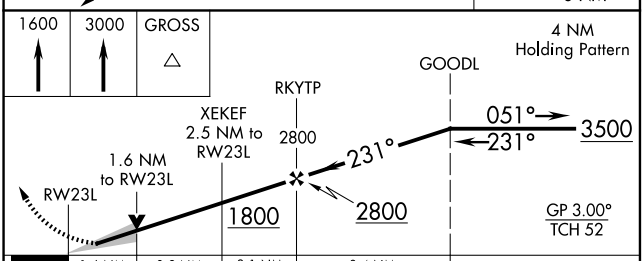


| CATEGORY | A | B | C | D |
|---|---|---|---|---|
| LPV DA | 1165/40 200 (200-¾) | | | |
| LNAV/VNAV DA | 1383-1⅜ 418 (500-1⅜) | | | |
| LNAV MDA | 1520/55 555 (600-1) | | 1520-1⅝ 555 (600-1⅝) | |
| CIRCLING | 1520-1 534 (600-1) | 1620-1 634 (700-1) | 1660-2 674 (700-2) | 1900-3 914 (1000-3) |

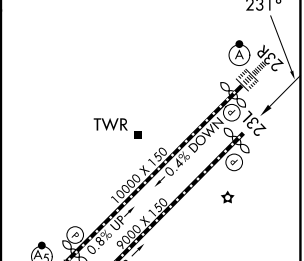


HIRL Rwys 5L-23R and 5R-23L
REIL Rwys 5R and 23L
TDZL/RCLS Rwy 23R

SE-1, 03 SEP 2026 to 01 OCT 2026

SE-1, 03 SEP 2026 to 01 OCT 2026