WAAS CH 86421 W28A	APP CRS 282°	Rwy Ldg 4184 TDZE 430 Apt Elev 437

RNAV (GPS) RWY 28
MACON DOWNTOWN (MAC)

RNP APCH-GPS.

NA Baro-VNAV NA. Rwy 28 helicopter visibility reduction below ¾ SM NA. Use Middle Georgia altimeter setting, when not received, use Robbins AFB altimeter setting and increase LPV DA to 726 feet, increase LNAV/VNAV DA to 1063 feet and increase all MDAs 20 feet.

MISSED APPROACH: Climb to 3000 direct HAVIM and hold.

MCN ASOS	ATLANTA APP CON*	UNICOM
120.775	124.2 279.6	123.0 (CTAF) L

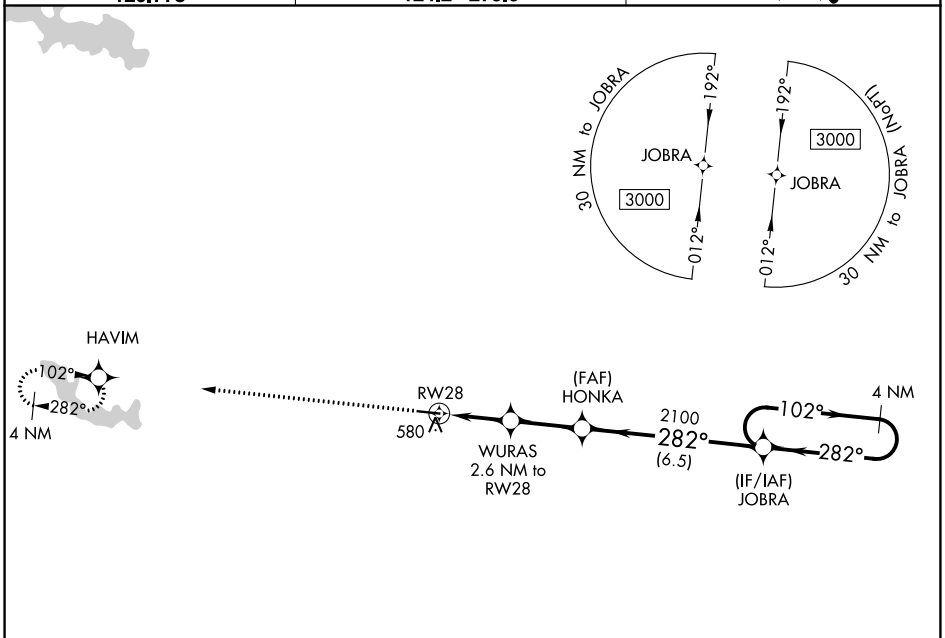

SE-4, 03 SEP 2026 to 01 OCT 2026

ELEV 437 D TDZE 430

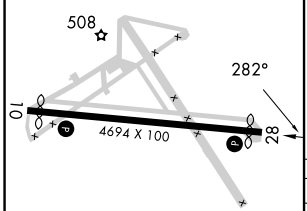

MIRL Rwy 10-28 L

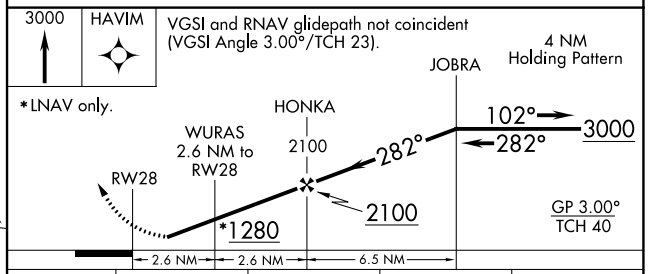

CATEGORY	A	B	C	D
LPV DA	712-1 282 (300-1)			
LNAV/VNAV DA	1049-2½ 619 (700-2½)			
LNAV MDA	980-1 550 (600-1)		980-1⅝ 550 (600-1⅝)	
CIRCLING	1200-1 763 (800-1)		1320-2¾ 883 (900-2¾)	1480-3 1043 (1100-3)