LOC I-STJ	APP CRS	Rwy Ldg	8061
110.3	176°	TDZE	827
		Apt Elev	827

LOC BC RWY 17
ROSECRANS MEML (STJ)

ADF required.

ASR/PAR

DME from STJ VORTAC, simultaneous reception of I-STJ and STJ DME required.

MISSED APPROACH: Climb to 2700 direct ST LOM and hold.

ATIS	ST. JOSEPH APP CON ★	ST. JOSEPH TOWER ★	GND CON	UNICOM
125.05	120.35 360.8	126.9 (CTAF) L 239.0	121.9	122.95

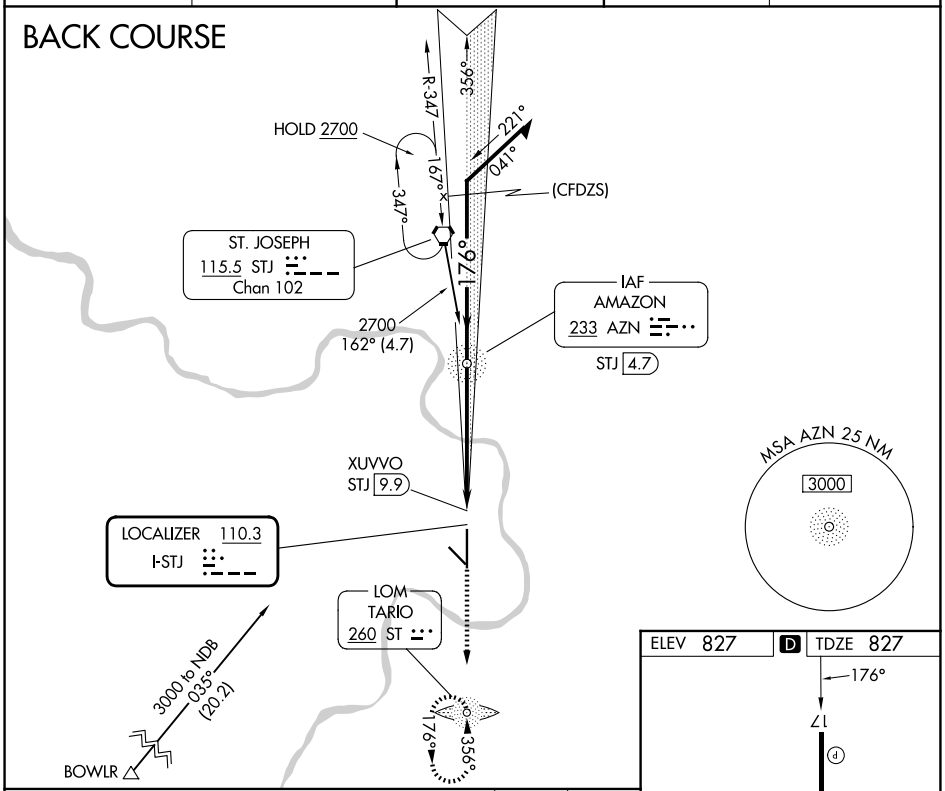

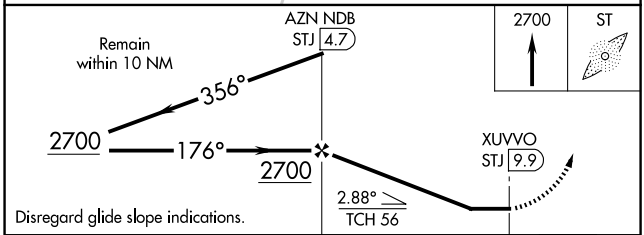

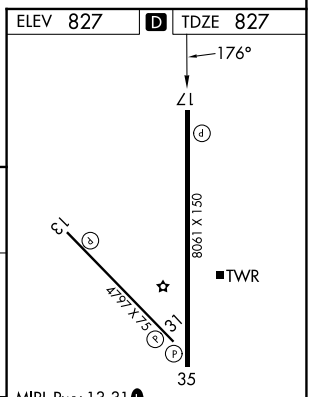

MIRL Rwy 13-31 L
HIRL Rwy 17-35 L
REIL Rwys 17 and 35 L

CATEGORY	A	B	C	D
S-17	1280-1 453 (500-1)		1280-1⅜ 453 (500-1⅜)	
CIRCLING	1400-1 573 (600-1)	1420-1 593 (600-1)	1620-2¼ 793 (800-2¼)	1640-2¾ 813 (900-2¾)

FAF to MAP 5.3 NM					
Knots	60	90	120	150	180
Min:Sec	5:18	3:32	2:39	2:07	1:46

NC-3, 03 SEP 2026 to 01 OCT 2026

NC-3, 03 SEP 2026 to 01 OCT 2026