APP CRS	Rwy Ldg	9013
303°	TDZE	605
	Apt Elev	618

RNAV (RNP) Z RWY 30R
ST LOUIS LAMBERT INTL (STL)

For uncompensated Baro-VNAV systems, procedure NA below -16°C (4°F) or above 54°C (130°F). GPS required. Simultaneous approach authorized with Rwy 29, except for arrivals at JYAAR and PEJAA. Use of FD or AP required during simultaneous operations. For inop ALS, increase RNP 0.30 all Cats visibility to RVR 6000.

ALSF-2

MISSED APPROACH: Climb to 1100 then climbing right turn to 3000 direct FASHE and hold.

D-ATIS	ST. LOUIS APP CON	ST. LOUIS TOWER	GND CON	CLNC DEL	CPDLC
125.025 379.925	132.125 360.6	120.05 284.6	121.9 348.6 (Inbound) 121.65 377.175 (Outbound) 118.925 227.125 (Rwy 11/29)	119.5 363.1	

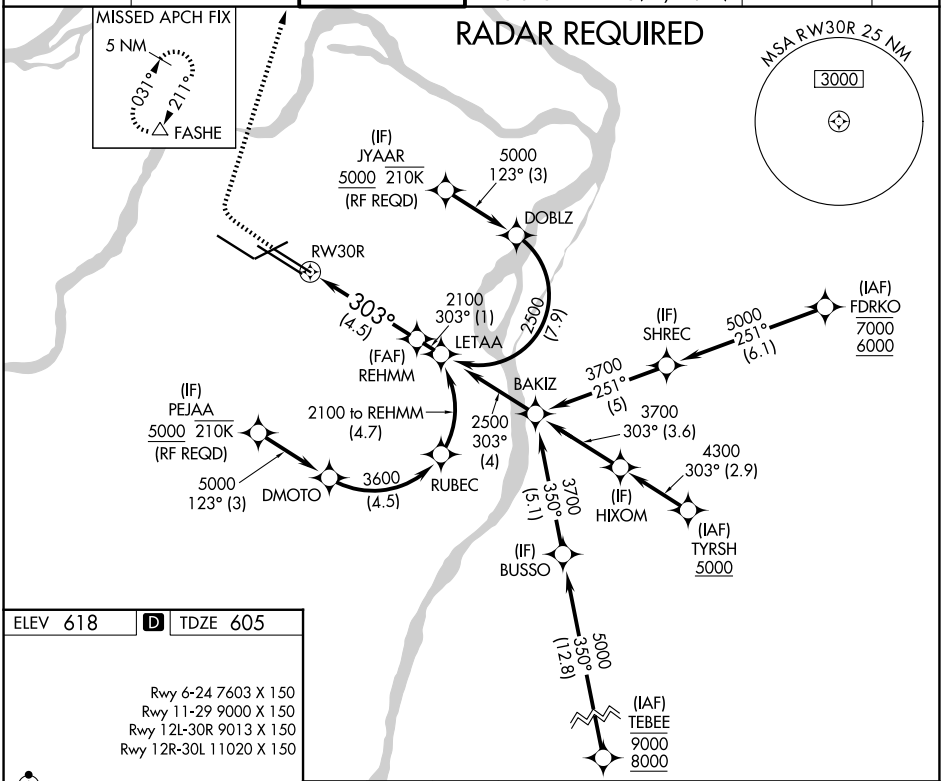

ELEV 618 | D | TDZE 605

Rwy 6-24 7603 X 150
Rwy 11-29 9000 X 150
Rwy 12L-30R 9013 X 150
Rwy 12R-30L 11020 X 150

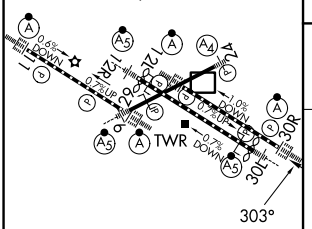

HIRL all Rwys
TDZ/CL Rwys 11, 12L, 12R, 29, and 30R

1100	3000	FASHE
↑	↗	△

See planview for multiple IF locations.

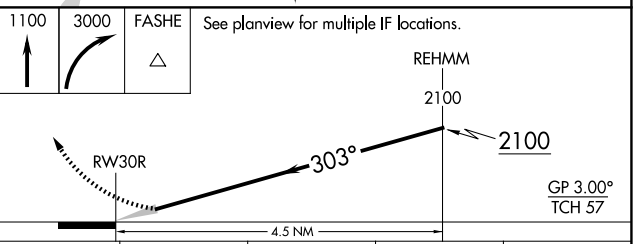

CATEGORY	A	B	C	D
RNP 0.30 DA	969/40 364 (400-¾)			

AUTHORIZATION REQUIRED

NC-3, 03 SEP 2026 to 01 OCT 2026

NC-3, 03 SEP 2026 to 01 OCT 2026