APP CRS	Rwy Ldg	12000
164°	TDZE	4226
	Apt Elev	4231

RNAV (RNP) Z RWY 16R
SALT LAKE CITY INTL (SLC)

RNP AR APCH - GPS. Authorization required. From LAWVA: RF.

For uncompensated Baro-VNAV systems, procedure NA below -10°C or above 54°C. Simultaneous approach authorized. For inop ALS, increase RNP 0.10 all Cats visibility to RVR 4000, and increase RNP 0.30 all Cats visibility to RVR 5500.

ALSF-2

MISSED APPROACH: Climb to 4800 then climbing right turn to 8100 direct STACO and hold.
*Missed approach requires minimum climb of 339 feet per NM to 4680.

D-ATIS	SALT LAKE CITY APP CON	SALT LAKE CITY TOWER	GND CON
124.75 125.625	125.7 284.6	132.65 336.4	123.775 348.6

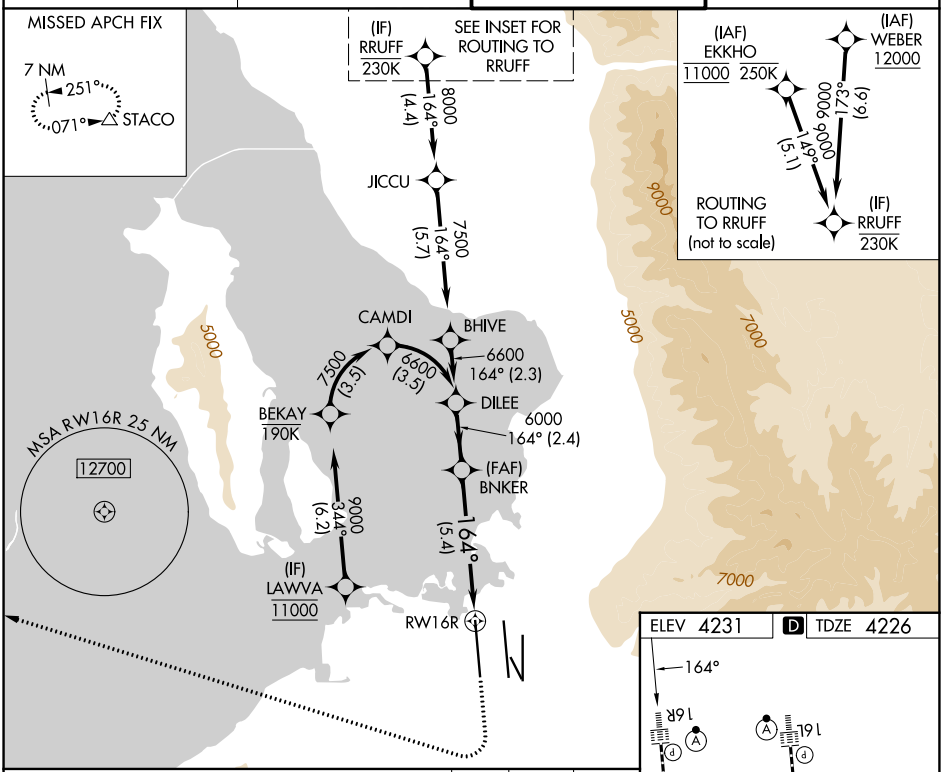

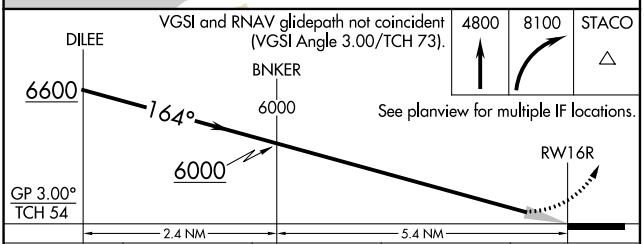

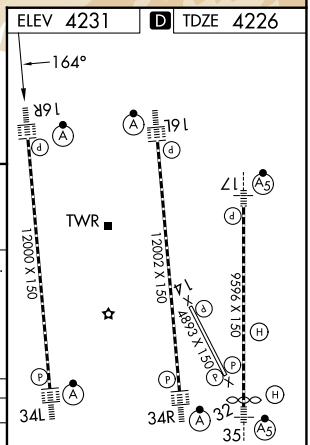

HIRL all rwys
TDZL/RCLS Rwys 16L, 16R, 17, 34L, 34R and 35

CATEGORY	A	B	C	D
RNP 0.10 DA*	4481/24 255 (300-½)			
RNP 0.30 DA	4597/35 371 (400-⅝)			

AUTHORIZATION REQUIRED

SW-4, 03 SEP 2026 to 01 OCT 2026