WAAS CH 53324 W24A	APP CRS 241°	Rwy Ldg 5001 TDZE 1082 Apt Elev 1084

RNAV (GPS) RWY 24
TULLAHOMA RGNL/WM NORTHERN FLD (THA)

RNP APCH - GPS.

Circling NA to Rwys 9 and 27. Circling Rwy 18 and 36 NA at night. Rwy 24 helicopter visibility reduction below ¾ SM NA. For uncompensated Baro-VNAV systems, LNAV/VNAV NA below -17°C or above 37°C.

MISSED APPROACH: Climb to 3000 direct EXEGE and hold.

AWOS-3	MEMPHIS CENTER	UNICOM
128.325	128.15 323.125	123.0 (CTAF) L

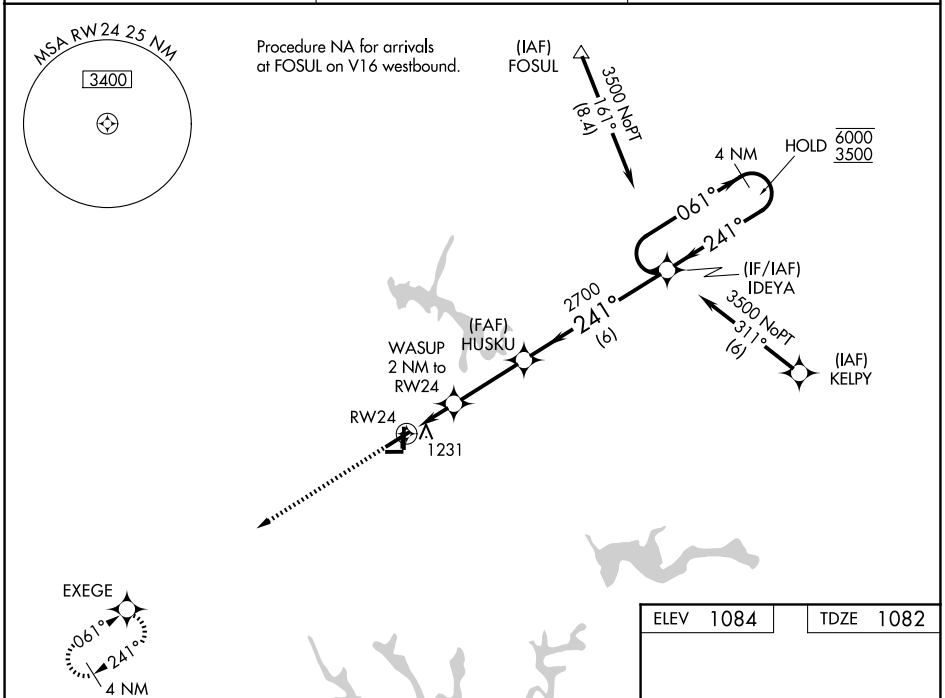

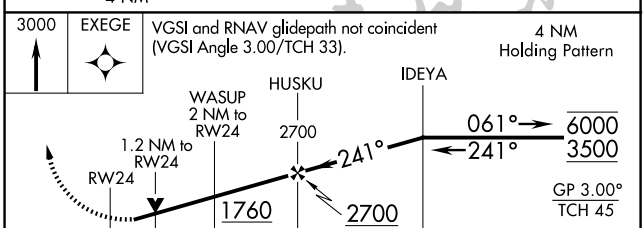

CATEGORY	A	B	C	D
LPV DA	1332-1 250 (300-1)			
LNAV/VNAV DA	1400-1 318 (400-1)			
LNAV MDA	1500-1 418 (500-1)		1500-1⅛ 418 (500-1⅛)	
CIRCLING	1540-1 456 (500-1)	1580-1 496 (500-1)	1620-1½ 536 (600-1½)	1640-2 556 (600-2)

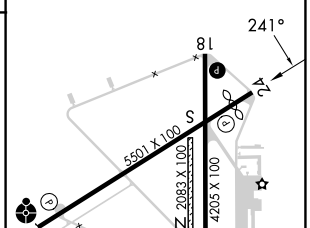

MIRL Rwys 6-24 and 18-36 L
REIL Rwys 6, 18, 24 and 36

SE-1, 03 SEP 2026 to 01 OCT 2026

SE-1, 03 SEP 2026 to 01 OCT 2026