LOC/DME I-DSO 109.9 Chan 36	APP CRS 041°	Rwy Ldg 8021 TDZE 389 Apt Elev 422

ILS or LOC RWY 4
EVANSVILLE RGNL (EVV)

T A ASR — Circling Rwy 9 NA at night.

MISSED APPROACH: Climb to 1500 then climbing left turn to 2500 direct PXV VORTAC and hold.

ATIS	EVANSVILLE APP CON ★	EVANSVILLE TOWER ★	GND CON	UNICOM
120.2	124.025 290.9	118.7 (CTAF) L 257.8	121.9	122.95

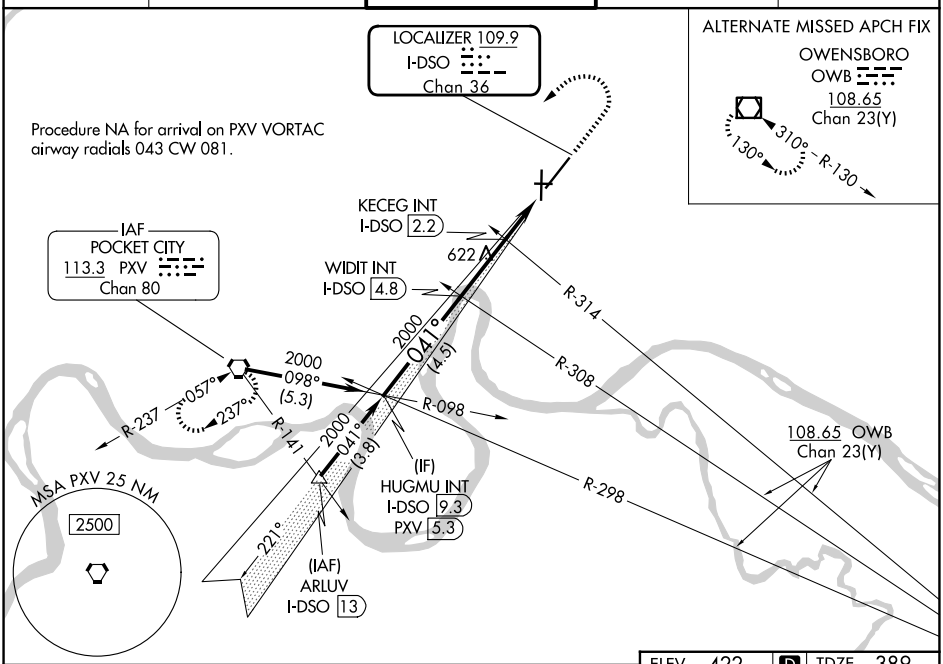

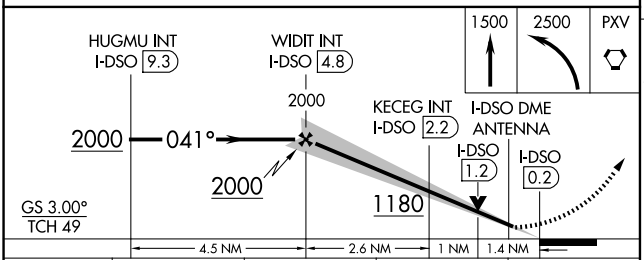

ELEV 422	D	TDZE 389

HIRL Rwys 4-22 and 18-36 L
REIL Rwys 4, 18, and 36 L
MIRL Rwy 9-27 L

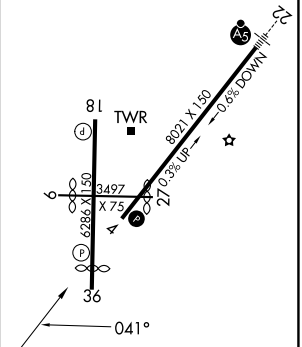

CATEGORY	A	B	C	D
S-ILS 4	589-¾ 200 (200-¾)			
S-LOC 4	1180-1 791 (800-1)	1180-1¼ 791 (800-1¼)	1180-2½ 791 (800-2½)	
CIRCLING	1180-1 758 (800-1)	1180-1¼ 758 (800-1¼)	1180-2½ 758 (800-2½)	
KECEG FIX MINIMUMS (DUAL VOR RECEIVERS OR DME REQUIRED)				
S-LOC 4	880-1 491 (500-1)		880-1⅜ 491 (500-1⅜)	
CIRCLING	920-1 498 (500-1)	1040-1 618 (700-1)	1040-1¾ 618 (700-1¾)	1040-2 618 (700-2)

FAF to MAP 4.9 NM

Knots	60	90	120	150	180
Min:Sec	4:54	3:16	2:27	1:58	1:38

EC-2, 03 SEP 2026 to 01 OCT 2026