LOC BC RWY 31
PHILIP BILLARD MUNI (TOP)

LOC I-TOP	APP CRS	Rwy Ldg / TDZE / Apt Elev
110.7	309°	5099 / 880 / 881

RADAR required.

MISSED APPROACH: Climbing right turn to 2800 direct TOP VORTAC and hold.

ASOS	KANSAS CITY CENTER	TOPEKA TOWER ★	GND CON	UNICOM
121.275	123.8 343.7	118.7 (CTAF) L 257.8	121.9	122.95

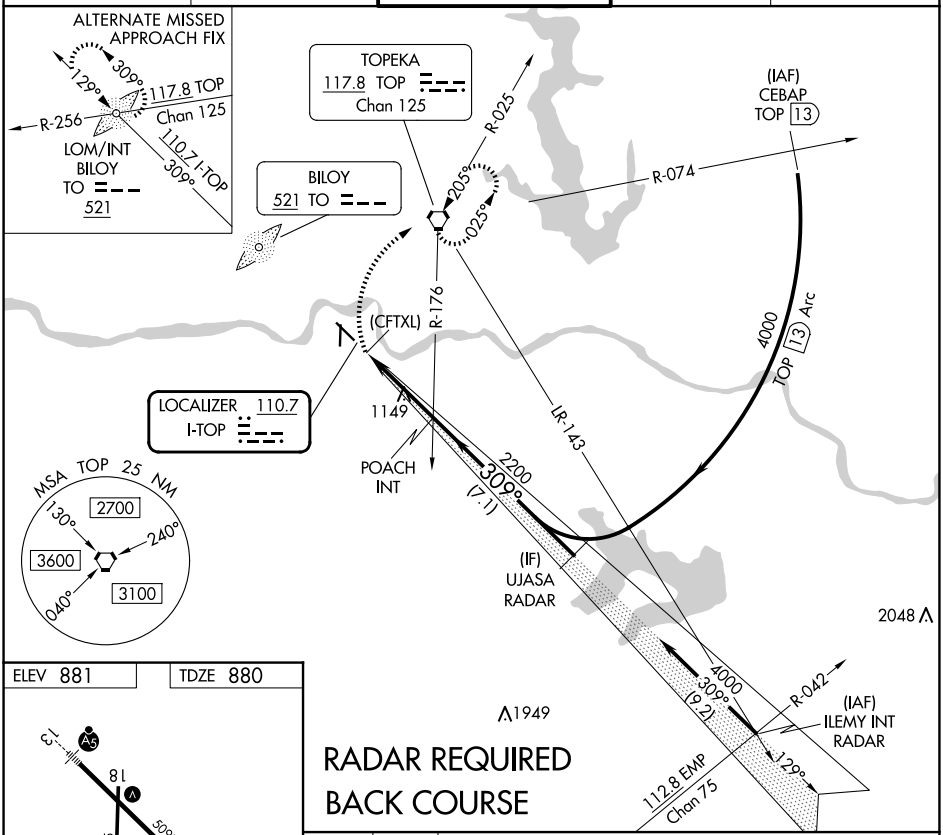

ELEV 881 TDZE 880

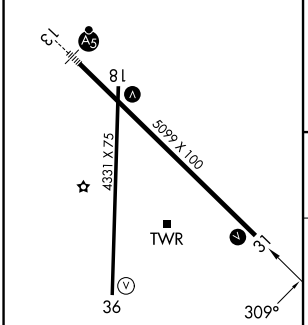

REIL Rwys 18 and 31 L
HIRL Rwys 13-31 L
MIRL Rwys 18-36 L

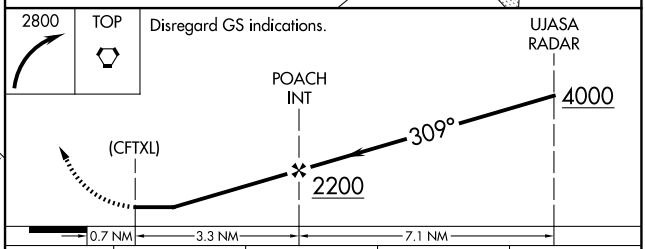

FAF to MAP 3.3 NM					
Knots	60	90	120	150	180
Min:Sec	3:18	2:12	1:39	1:19	1:06

CATEGORY	A	B	C	D
S-31	1400-1 520 (600-1)		1400-1½ 520 (600-1½)	NA
CIRCLING	1400-1 519 (600-1)	1440-1 559 (600-1)	1600-2 719 (800-2)	NA

NC-2, 03 SEP 2026 to 01 OCT 2026
NC-2, 03 SEP 2026 to 01 OCT 2026