| APP CRS | Rwy Ldg | 4498 |
|---|---|---|
| 039° | TDZE | 612 |
| | Apt Elev | 612 |

# RNAV (GPS) RWY 4
## MUSKOGEE-DAVIS RGNL (MKO)

RNP APCH-GPS.

Rwy 4 helicopter visibility reduction below ¾ SM NA. For uncompensated Baro-VNAV systems, LNAV/VNAV NA below -16°C or above 54°C. Straight-in Rwy 4 NA at night, Circling Rwy 4, 18, 22, 36 NA at night.

MISSED APPROACH: Climb to 2600 direct CERKA and hold.

| ASOS | FORT WORTH CENTER | UNICOM |
|---|---|---|
| 135.025 | 132.2 338.35 | 122.8 (CTAF) L |

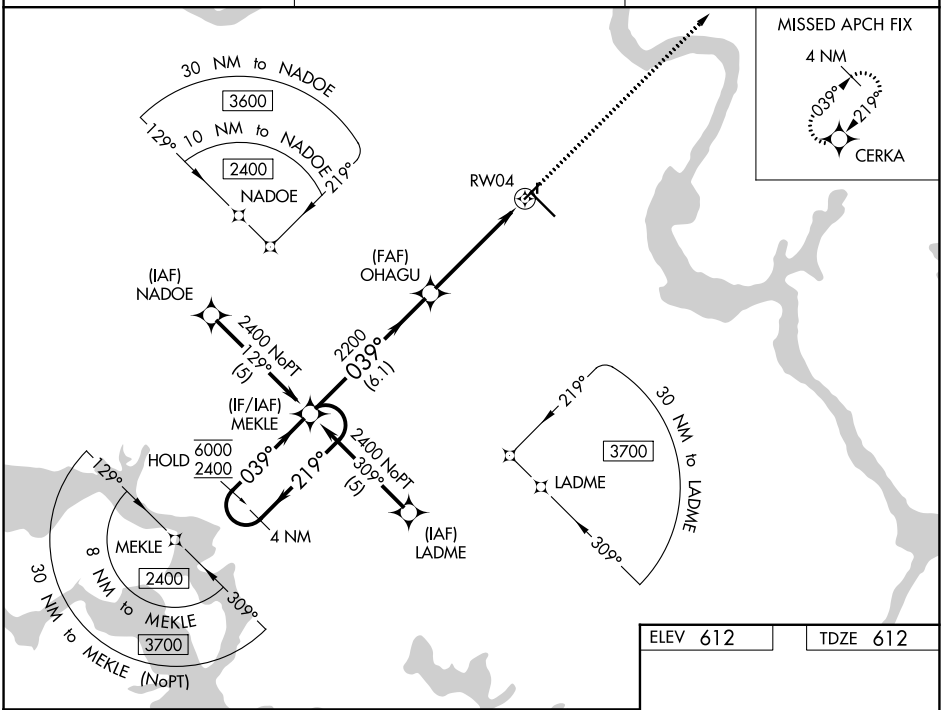


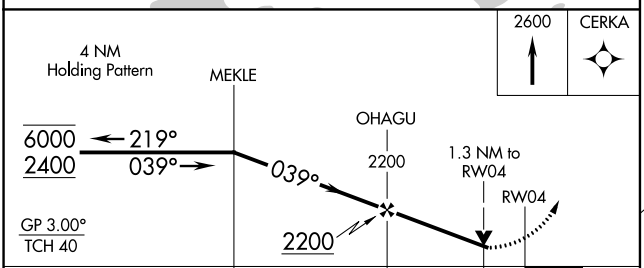


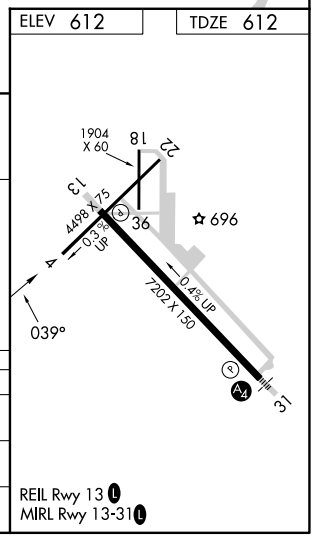


| CATEGORY | A | B | C | D |
|---|---|---|---|---|
| LNAV/VNAV DA | 1079-1⅜ 467 (500-1⅜) | | | |
| LNAV MDA | 1080-1 468 (500-1) | | 1080-1⅜ 468 (500-1⅜) | |
| CIRCLING | 1140-1 528 (600-1) | 1180-1 568 (600-1) | 1320-2 708 (800-2) | 1400-2½ 788 (800-2½) |

REIL Rwy 13 L
MIRL Rwy 13-31 L




SC-1, 03 SEP 2026 to 01 OCT 2026