WAAS CH 78108 W24A	APP CRS 237°	Rwy Ldg 5200 TDZE 1201 Apt Elev 1212

RNAV (GPS) RWY 24
LONDON/CORBIN/MAGEE (LOZ)

RNP APCH.

Visibility reduction by helicopters NA. When local altimeter setting not received, use Somerset altimeter setting: increase LPV DA to 1610 feet and visibility all Cats ¼ SM; increase all MDAs 100 feet and LNAV Cats C/D and Circling Cats A/C/D visibility ¼ SM.

MISSED APPROACH: Climb to 3900 direct ESONE and hold.

ASOS	INDIANAPOLIS CENTER	UNICOM
119.075	124.625 371.925	123.0 (CTAF) L

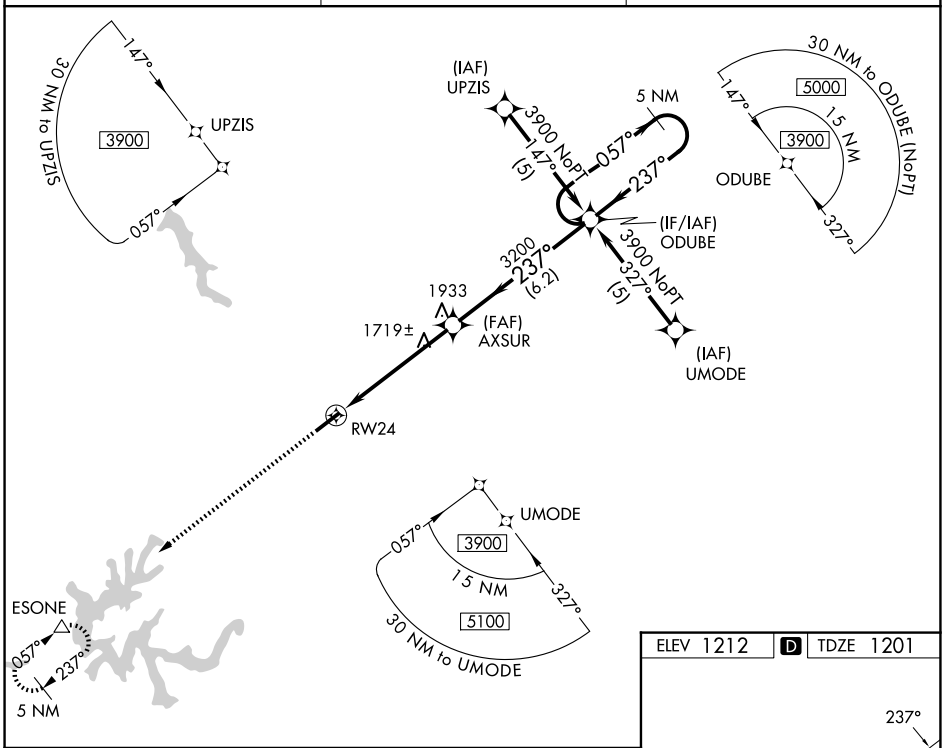

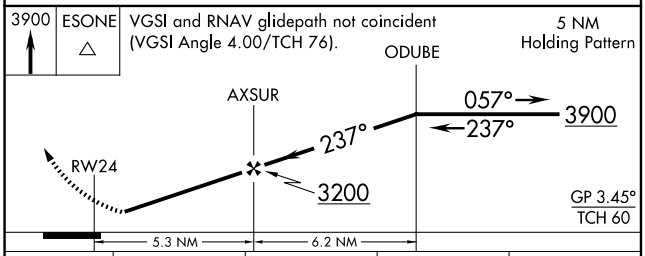

CATEGORY	A	B	C	D
LPV DA	1510-1 309 (300-1)			NA
LNAV MDA	1980-1 779 (800-1)	1980-1¼ 779 (800-1¼)	1980-2¼ 779 (800-2¼)	1980-2½ 779 (800-2½)
CIRCLING	1980-1 768 (800-1)	2040-1¼ 828 (900-1¼)	2040-2½ 828 (900-2½)	2040-2¾ 828 (900-2¾)

ELEV 1212 D TDZE 1201

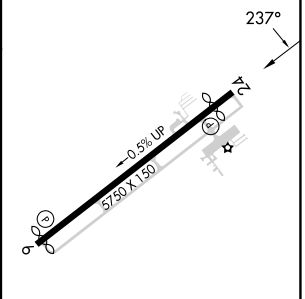

MIRL Rwy 6-24 L
REIL Rwys 6 and 24 L

SE-1, 03 SEP 2026 to 01 OCT 2026

SE-1, 03 SEP 2026 to 01 OCT 2026