LOC/DME I-MWP	APP CRS	Rwy Ldg	7003
109.1	059°	TDZE	238
Chan 28		Apt Elev	258

LOC RWY 6
SHREVEPORT RGNL (SHV)

RADAR required for procedure entry. RADAR or DME required.

T A ASR — Rwy 6 helicopter visibility reduction below ¾ SM NA.

MISSED APPROACH: Climb to 700 then climbing right turn to 2000 direct EMG VORTAC and hold.

ATIS	SHREVEPORT APP CON	SHREVEPORT TOWER	GND CON	CLNC DEL
128.45	119.9 335.55	121.4 236.775	121.175 236.775	124.65

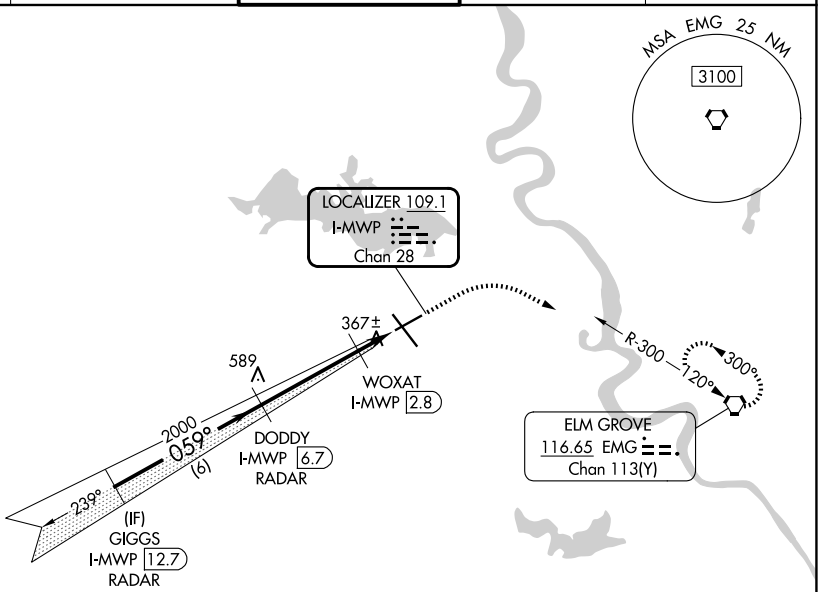

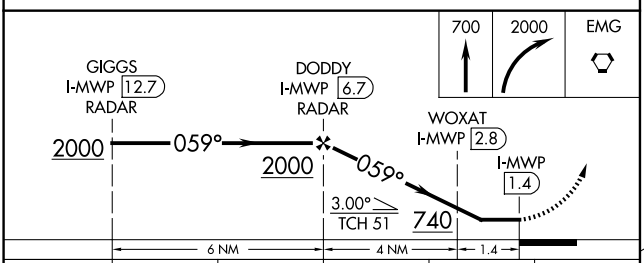

CATEGORY	A	B	C	D	E
S-LOC 6	740-1 502 (500-1)		740-1⅜ 502 (500-1⅜)		
CIRCLING	760-1 502 (600-1)		980-2 722 (800-2)	1100-2¾ 842 (900-2¾)	1100-3 842 (900-3)
WOXAT FIX MINIMUMS					
S-LOC 6	620-1 382 (400-1)		620-1⅛ 382 (400-1⅛)		
CIRCLING	760-1 502 (600-1)		980-2 722 (800-2)	1100-2¾ 842 (900-2¾)	1100-3 842 (900-3)

ELEV 258 D TDZE 238

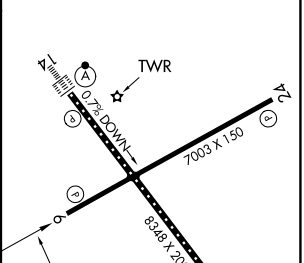

REIL Rwys 6 and 24
HIRL Rwy 14-32
MIRL Rwy 6-24
TDZ/CL Rwy 14

FAF to MAP 5.4 NM

Knots	60	90	120	150	180
Min:Sec	5:24	3:36	2:42	2:10	1:48

SC-4, 03 SEP 2026 to 01 OCT 2026

SC-4, 03 SEP 2026 to 01 OCT 2026