WAAS CH 97736 W19A	APP CRS 195°	Rwy Ldg 6230 TDZE 6 Apt Elev 8

RNAV (GPS) Y RWY 19
TETERBORO (TEB)

RNP APCH - GPS. RADAR required.

Circling NA for Cats B, C, D northwest of Rwy 6-19. For uncompensated Baro-VNAV systems, LNAV/VNAV NA below -13°C or above 54°C. When Circling to Rwy 24 at night, operational VGSI required, remain on or above the VGSI glidepath until threshold.

MISSED APPROACH: Climb to 500 then climbing right turn direct BUBGE, cross BUBGE at 1500, then climb to 3000 on track 275° to EXAMM and hold, continue climb-in-hold to 3000.

D-ATIS	NEWARK APP CON	TETERBORO TOWER	GND CON
114.2 132.85	127.6 379.9	119.5	121.9

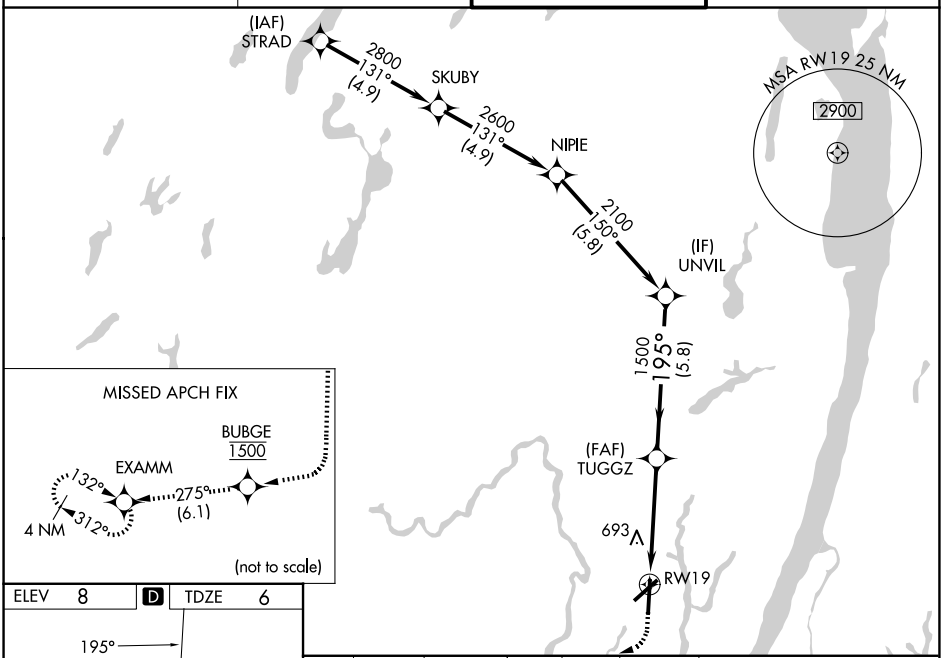

ELEV 8	D	TDZE 6

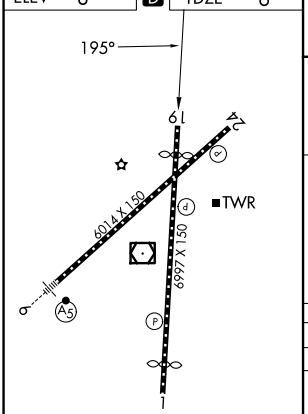

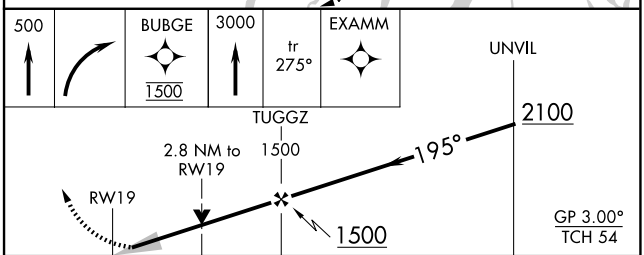

CATEGORY	A	B	C	D
LPV DA	241-¾ 235 (300-¾)			
LNAV/VNAV DA	1096-4 1090 (1100-4)			
LNAV MDA	960-1¼ 954 (1000-1¼)	960-1½ 954 (1000-1½)	960-3 954 (1000-3)	
CIRCLING	960-1¼ 952 (1000-1¼)	960-1½ 952 (1000-1½)	960-3 952 (1000-3)	1040-3 1032 (1100-3)

TDZL/RCLS Rwys 6 and 19
REIL Rwys 1, 6, 19 and 24
HIRL Rwys 1-19 and 6-24

NE-2, 03 SEP 2026 to 01 OCT 2026