LOC BC RWY 17
EASTERWOOD FLD (CLL)

LOC/DME I-CLL	APP CRS	Rwy Ldg	7000
110.55	166°	TDZE	321
Chan 42 (Y)		Apt Elev	321

DME required.

Rwy 17 helicopter visibility reduction below ¾ SM NA.

MISSED APPROACH: Climb to 2000 on heading 166° and CLL R-127 to HEDIX/CLL 14 DME and hold.

ATIS	HOUSTON APP CON	EASTERWOOD TOWER ★	GND CON	UNICOM
126.85	134.3 360.85	118.5 (CTAF) L 284.7	128.7 284.7	122.95

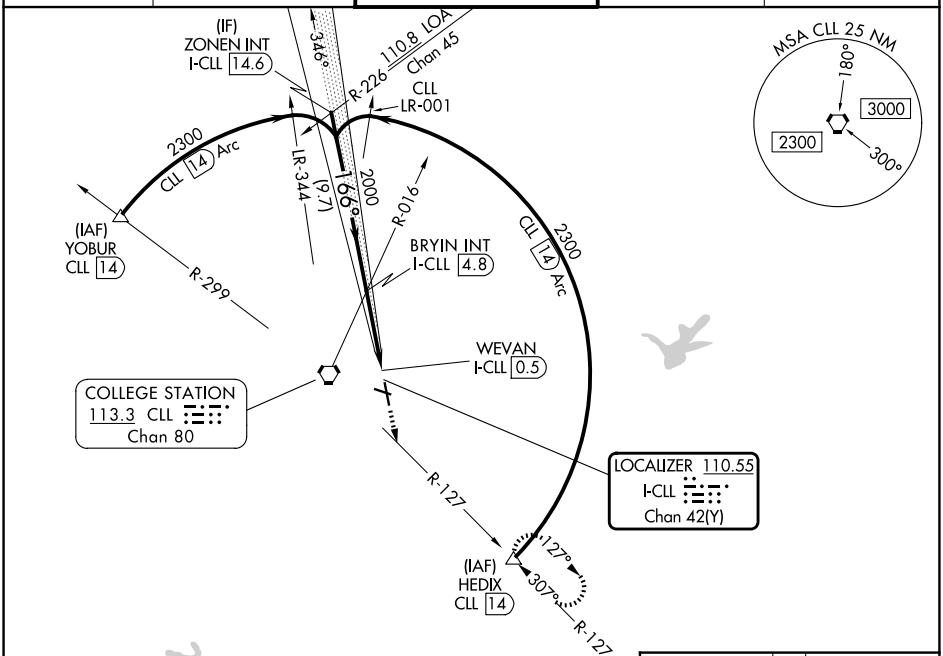

BACK COURSE

Use I-CLL DME when on the localizer course.

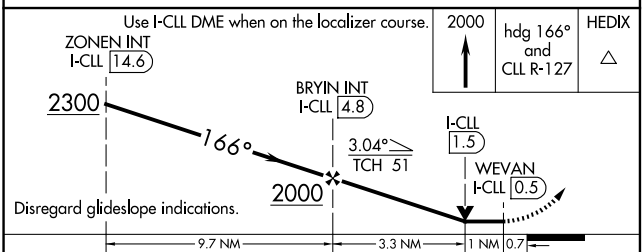

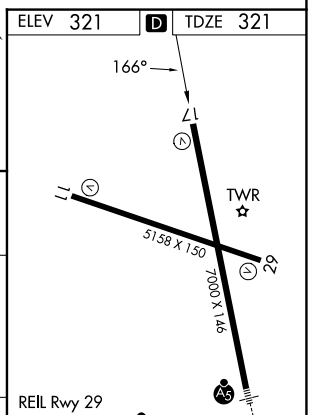

CATEGORY	A	B	C	D	E
S-LOC 17	940-1	619 (700-1)	940-1¾ 619 (700-1¾)		
CIRCLING	940-1	619 (700-1)	1000-2 679 (700-2)	1180-2¾ 859 (900-2¾)	1180-3 859 (900-3)

FAF to MAP 4.3 NM

Knots	60	90	120	150	180
Min:Sec	4:18	2:52	2:09	1:43	1:26

SC-5, 03 SEP 2026 to 01 OCT 2026

SC-5, 03 SEP 2026 to 01 OCT 2026