APP CRS	Rwy Ldg	6301
146°	TDZE	1333
	Apt Elev	1333

RNAV (RNP) Z RWY 14
WICHITA DWIGHT D EISENHOWER NTL (ICT)

For uncompensated Baro-VNAV systems, procedure NA below -15°C (5°F) or above 54°C (130°F). GPS required.

MISSED APPROACH: Climb to 3600 on track 146° to ODIHE and on track 146° to USOMY and hold.

ATIS	WICHITA APP CON	WICHITA TOWER	GND CON
125.15	126.7 353.5	118.2 257.8	121.9 348.6

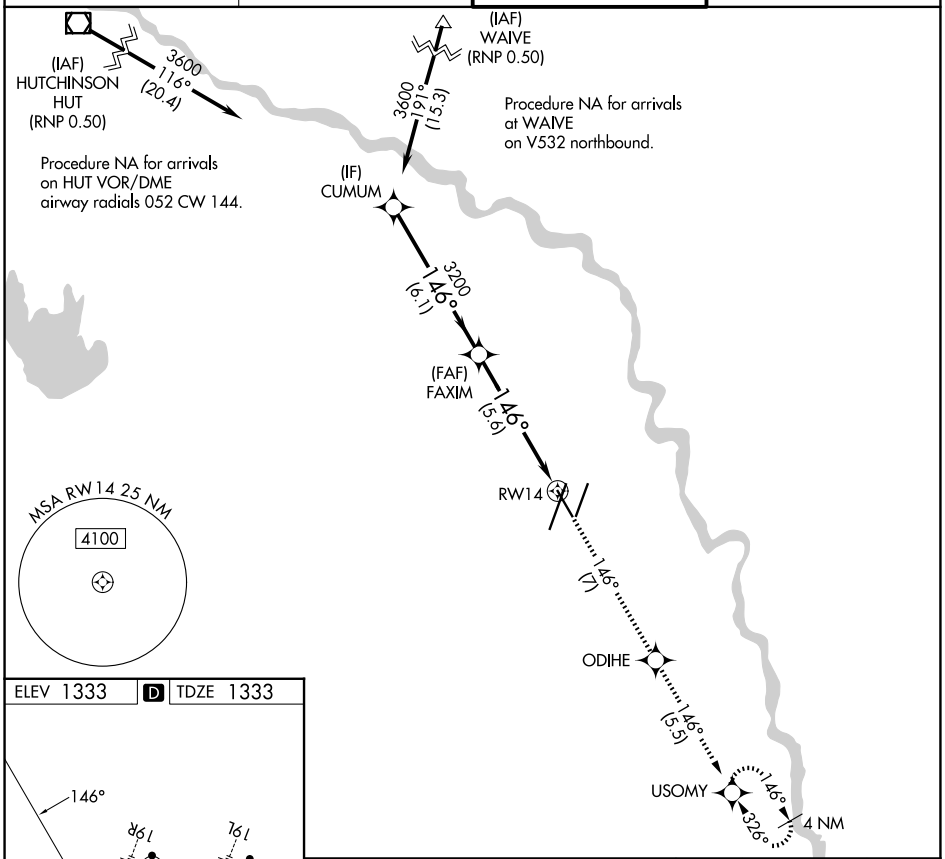

ELEV 1333 | D | TDZE 1333

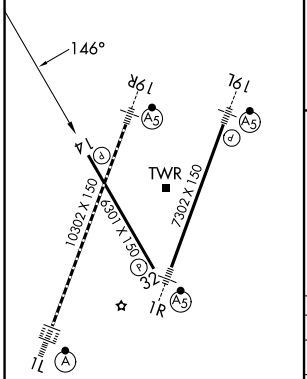

HIRL all Rwys
REIL Rwys 14 and 32
TDZ/CL Rwy 1L

VGSI and RNAV glidepath not coincident (VGSI Angle 3.00/TCH 50).

3600	ODIHE	tr 146°	USOMY
tr 146°			

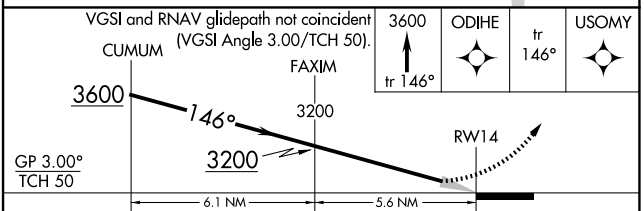

CATEGORY	A	B	C	D
RNP 0.11 DA	1682-1⅛ 349 (400-1⅛)			
RNP 0.30 DA	1732-1⅜ 399 (400-1⅜)			

AUTHORIZATION REQUIRED