WAAS CH 61219 W01A	APP CRS 016°	Rwy Ldg 10302 TDZE 1314 Apt Elev 1333

RNAV (GPS) Y RWY 1L
WICHITA DWIGHT D EISENHOWER NTL (ICT)

Inoperative table does not apply to LNAV Cat D. For uncompensated Baro-VNAV systems, LNAV/VNAV NA below -15°C (5°F) or above 54°C (130°F). For inoperative ALSF-2, increase LNAV Cat C/D visibility to RVR 4500. DME/DME RNP-0.3 NA. Simultaneous approach authorized with ILS or LOC RWY 1R. LNAV procedure NA during simultaneous operations. Use of FD or AP providing RNAV track guidance required during simultaneous operations.

ALSF-2

MISSED APPROACH: Climb to 3600 direct ACUBO and hold.

ATIS	WICHITA APP CON	WICHITA TOWER	GND CON
125.15	126.7 353.5	118.2 257.8	121.9 348.6

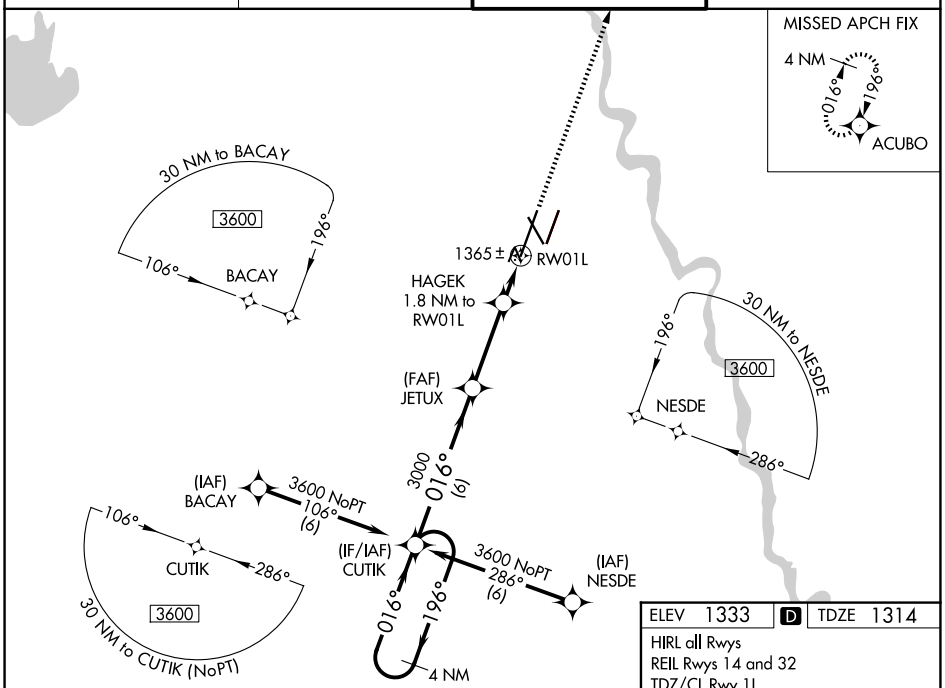

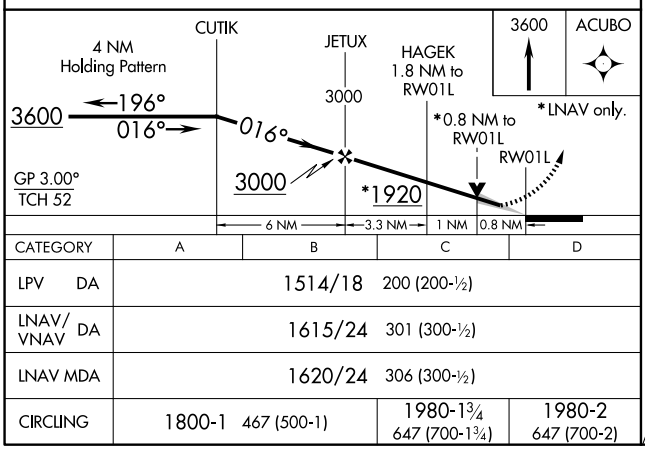

CATEGORY	A	B	C	D
LPV DA	1514/18 200 (200-½)			
LNAV/VNAV DA	1615/24 301 (300-½)			
LNAV MDA	1620/24 306 (300-½)			
CIRCLING	1800-1 467 (500-1)		1980-1¾ 647 (700-1¾)	1980-2 647 (700-2)

ELEV 1333 D TDZE 1314

HIRL all Rwys
REIL Rwys 14 and 32
TDZ/CL Rwy 1L

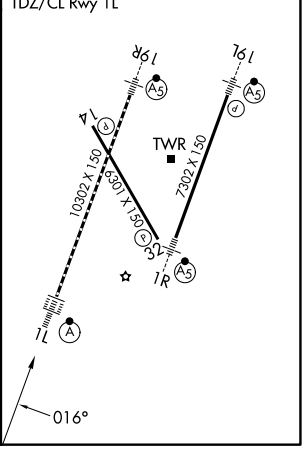

NC-2, 03 SEP 2026 to 01 OCT 2026
NC-2, 03 SEP 2026 to 01 OCT 2026