WAAS CH 53617 W14A	APP CRS 139°	Rwy ldg 5608 TDZE 21 Apt Elev 24

RNAV (GPS) RWY 14
ARANSAS COUNTY (RKP)

Baro-VNAV NA when using Ingleside altimeter setting. For uncompensated Baro-VNAV systems, LNAV/VNAV NA below -15°C (5°F) or above 54°C (130°F). DME/DME RNP-0.3 NA. Helicopter visibility reduction below ¾ SM NA. When local altimeter setting not received, use Ingleside altimeter setting and increase all DA 33 feet and all MDA 40 feet increase LNAV/VNAV all Cats visibility ¼ mile. VDP NA with Ingleside altimeter setting.

MISSED APPROACH: Climb to 2000 direct PITYI and hold.

ASOS	CORPUS APP CON	CLNC DEL	UNICOM
119.275	120.9 348.725	121.7	123.05 (CTAF) L

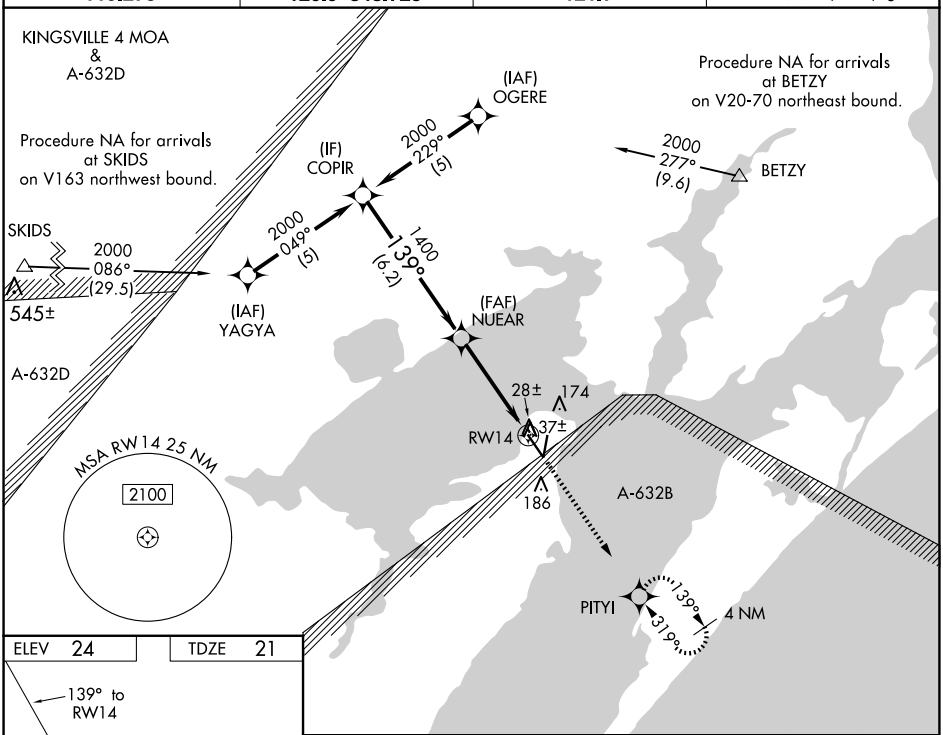

ELEV 24	TDZE 21

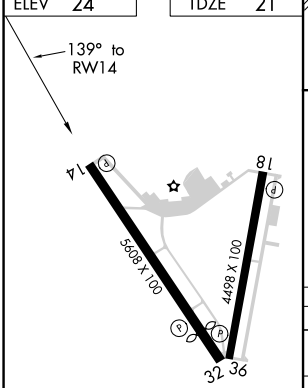

REIL Rwy 14 L
MIRL Rwys 14-32 and 18-36 L

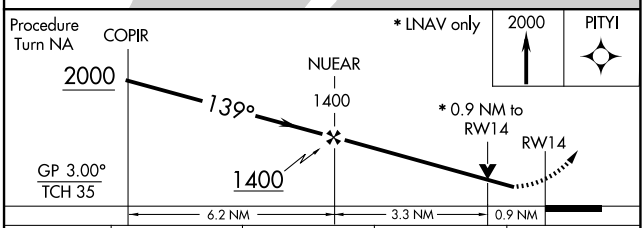

CATEGORY	A	B	C	D
LPV DA	271-1 250 (300-1)			NA
LNAV/VNAV DA	378-1¼ 357 (400-1¼)			NA
LNAV MDA	320-1 299 (300-1)			NA
CIRCLING	500-1 476 (500-1)		500-1½ 476 (500-1½)	NA

SC-3, 03 SEP 2026 to 01 OCT 2026