WAAS CH **90115** **W15A**	APP CRS **149°**	Rwy Ldg **10000** TDZE **151** Apt Elev **151**

RNAV (GPS) RWY 15

TED STEVENS ANCHORAGE INTL (ANC) (PANC)

RNP APCH.

Inop table does not apply to LPV, LNAV/VNAV. For uncompensated Baro-VNAV systems, LNAV/VNAV NA below -21°C or above 54°C. For inop ALS, increase LNAV Cat C/D visibility to 1⅜ SM.

-21°C

MALSF

MISSED APPROACH: Climb to 3000 direct ZUXAN and on track 229° to JUKEP and hold.

D-ATIS	ANCHORAGE APP CON	ANCHORAGE TOWER	GND CON
135.5	**118.6 290.5**	**118.3 257.8**	**121.9 338.25**

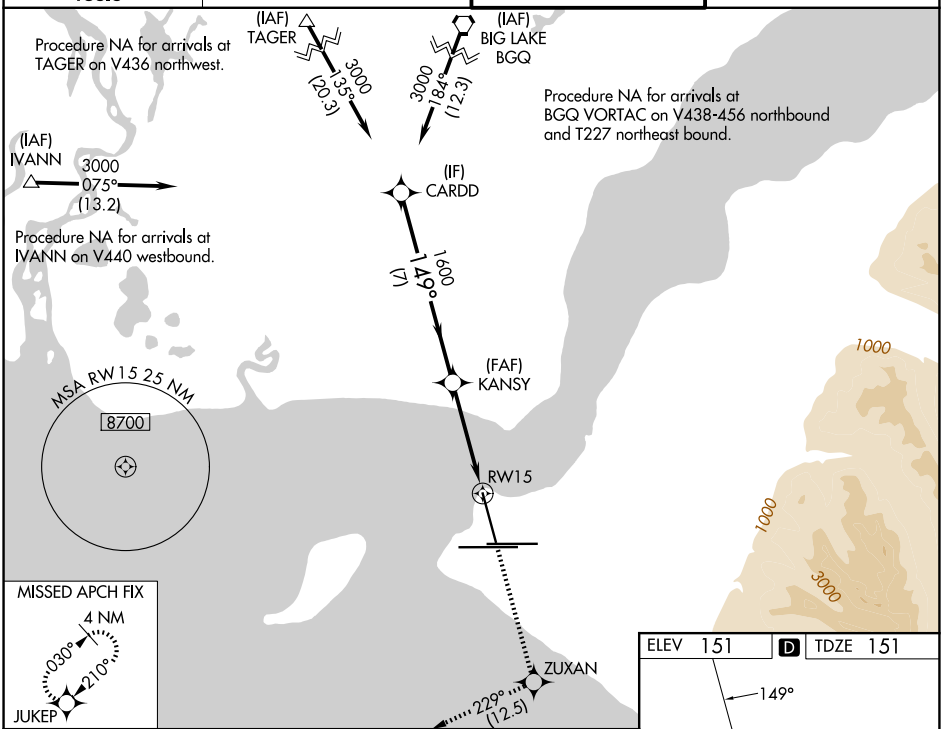

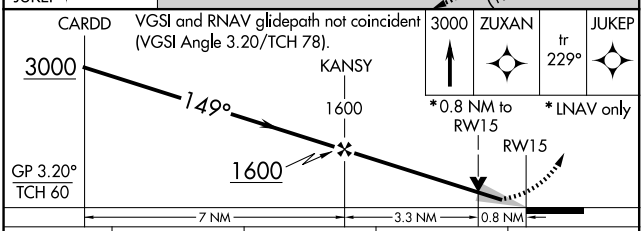

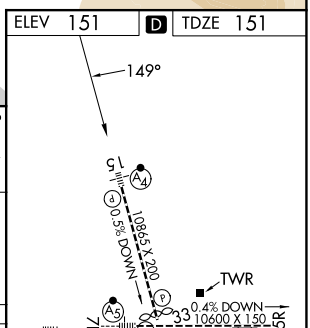

HIRL all rwys
REIL Rwy 33
TDZL/RCLS Rwys 7L and 7R

CATEGORY	A	B	C	D
LPV DA	351/40 200 (200-¾)		401/40 250 (300-¾)	
LNAV/VNAV DA	404/40 253 (300-¾)			
LNAV MDA	600/40 449 (500-¾)		600/60 449 (500-1¼)	
CIRCLING	700-1 549 (600-1)		800-1¾ 649 (700-1¾)	920-2½ 769 (800-2½)

AK, 03 SEP 2026 to 29 OCT 2026
AK, 03 SEP 2026 to 29 OCT 2026