WAAS CH 93803 W22A	APP CRS 224°	Rwy Ldg 5628 TDZE 296 Apt Elev 297

RNAV (GPS) RWY 22
MOULTRIE MUNI (MGR)

RNP APCH - GPS.

Rwy 22 helicopter visibility reduction below ¾ SM NA. Circling Rwy 16, 34 NA at night. For uncompensated Baro-VNAV systems, LNAV/VNAV NA below -15°C or above 54°C.

MISSED APPROACH: Climb to 2500 direct YALMI and hold.

AWOS-3PT	VALDOSTA APP CON ★	UNICOM
118.925	126.6 285.6	122.8 (CTAF) L

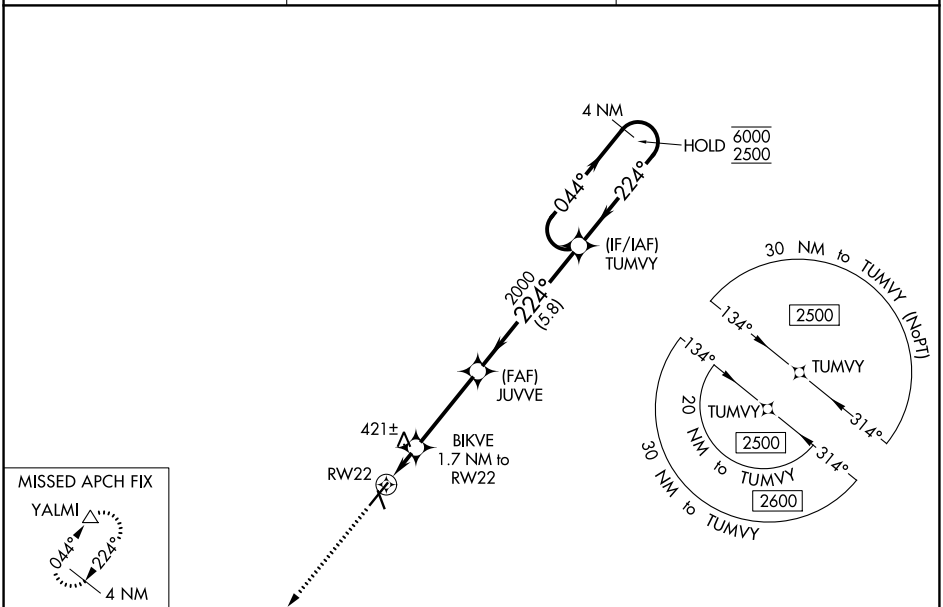

ELEV 297 D TDZE 296

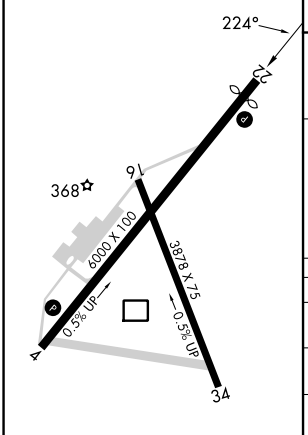

MIRL Rwy 4-22 L

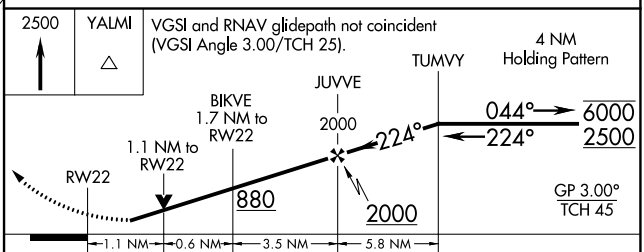

CATEGORY	A	B	C	D
LPV DA	600-1 304 (400-1)			
LNAV/VNAV DA	569-1 273 (300-1)			
LNAV MDA	680-1 384 (400-1)		680-1⅛ 384 (400-1⅛)	
CIRCLING	720-1 423 (500-1)	760-1 463 (500-1)	860-1½ 563 (600-1½)	1080-2½ 783 (800-2½)

SE-4, 03 SEP 2026 to 01 OCT 2026
SE-4, 03 SEP 2026 to 01 OCT 2026