WAAS CH 97302 W27A	APP CRS 275°	Rwy Ldg 8000 TDZE 58 Apt Elev 83

RNAV (GPS) RWY 27
TALLAHASSEE INTL (TLH)

RNP APCH.
For uncompensated Baro-VNAV systems, LNAV/VNAV NA below -5°C or above 54°C.

ALSF-2

MISSED APPROACH: Climb to 3000 direct RAGKO and hold.

ATIS	TALLAHASSEE APP CON ★	TALLAHASSEE TOWER ★	GND CON	UNICOM
119.45 239.25	135.8 317.4	118.7 (CTAF) L 257.8	121.9 348.6	123.075

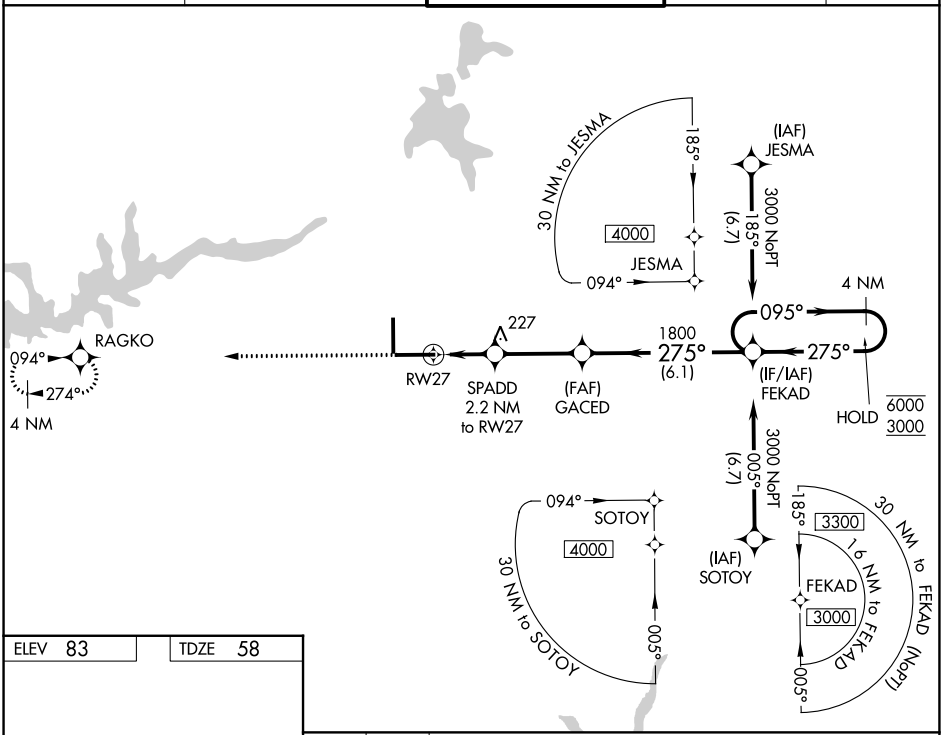

ELEV 83 TDZE 58

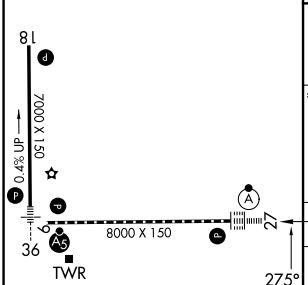

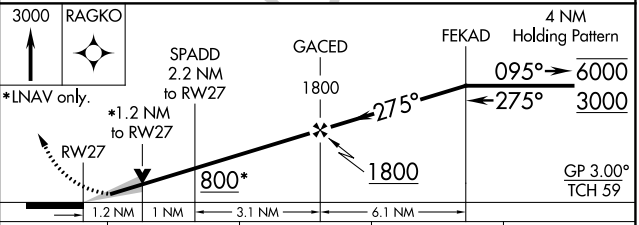

CATEGORY	A	B	C	D
LPV DA	258/18 200 (200-½)			
LNAV/VNAV DA	375/30 317 (300-⅝)			
LNAV MDA	480/24 422 (400-½)		480/40 422 (400-¾)	
CIRCLING	580-1 497 (500-1)	600-1 517 (600-1)	640-1½ 557 (600-1½)	800-2¼ 717 (800-2¼)

TDZL/RCLS Rwy 27
REIL Rwys 9 and 18 L
HIRL Rwys 9-27 and 18-36 L

SE-3, 03 SEP 2026 to 01 OCT 2026

SE-3, 03 SEP 2026 to 01 OCT 2026