LOC I-PSK	APP CRS	Rwy Ldg	6201
110.9	058°	TDZE	2105
		Apt Elev	2105

ILS or LOC Y RWY 6
NEW RIVER VALLEY (PSK)

DME required.

NA

Circling NA for Cat D northwest of Rwy 6-24. Inop table does not apply to S-ILS 6 all Cats and S-LOC 6 Cats A and B. For inop ALS, increase S-LOC 6 Cat C/D visibility to 1⅜ SM.

MALSR

MISSED APPROACH: Climb to 3000 then climbing right turn to 5000 direct PSK VORTAC and hold, continue climb-in-hold to 5000.

AWOS-3	ROANOKE APP CON	ROANOKE CLNC DEL	UNICOM
127.375	126.0 339.8	121.7	122.7 (CTAF)

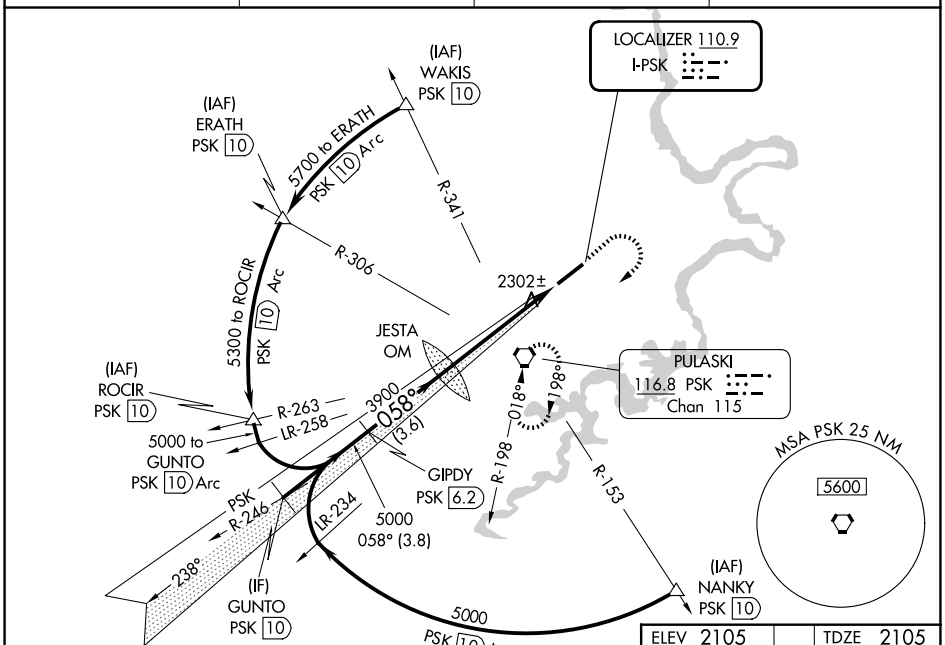

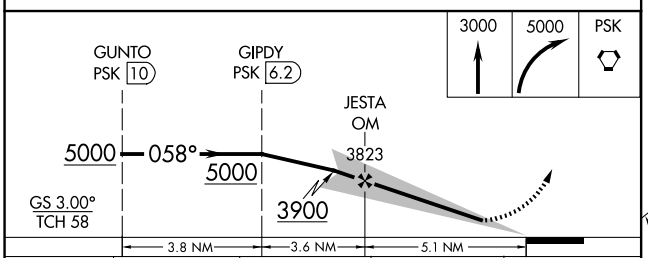

CATEGORY	A	B	C	D
S-ILS 6	2305-1 200 (200-1)			
S-LOC 6	2560-1 455 (500-1)			
CIRCLING	2620-1 515 (600-1)	2680-1 575 (600-1)	2780-2 675 (700-2)	2780-2¼ 675 (700-2¼)

ELEV 2105 TDZE 2105

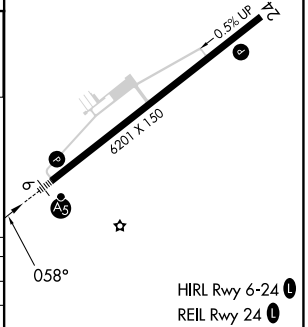

HIRL Rwy 6-24

REIL Rwy 24

FAF to MAP 5.1 NM					
Knots	60	90	120	150	180
Min:Sec	5:06	3:24	2:33	2:02	1:42

NE-3, 03 SEP 2026 to 01 OCT 2026