RNAV (GPS) RWY 29
CHESTER COUNTY G O CARLSON (MQS)

WAAS CH 82506 W29A	APP CRS 293°	Rwy Ldg 5400 TDZE 660 Apt Elev 660

RNP APCH - GPS.

For uncompensated Baro-VNAV systems, LNAV/VNAV NA below -16°C or above 54°C.

MISSED APPROACH: Climb to 1300 then climbing left turn to 3000 direct GLOMO and hold, continue climb-in-hold to 3000.

AWOS-3	PHILADELPHIA APP CON	CLNC DEL	UNICOM
126.25	124.35 319.15	125.6	122.7 (CTAF) L

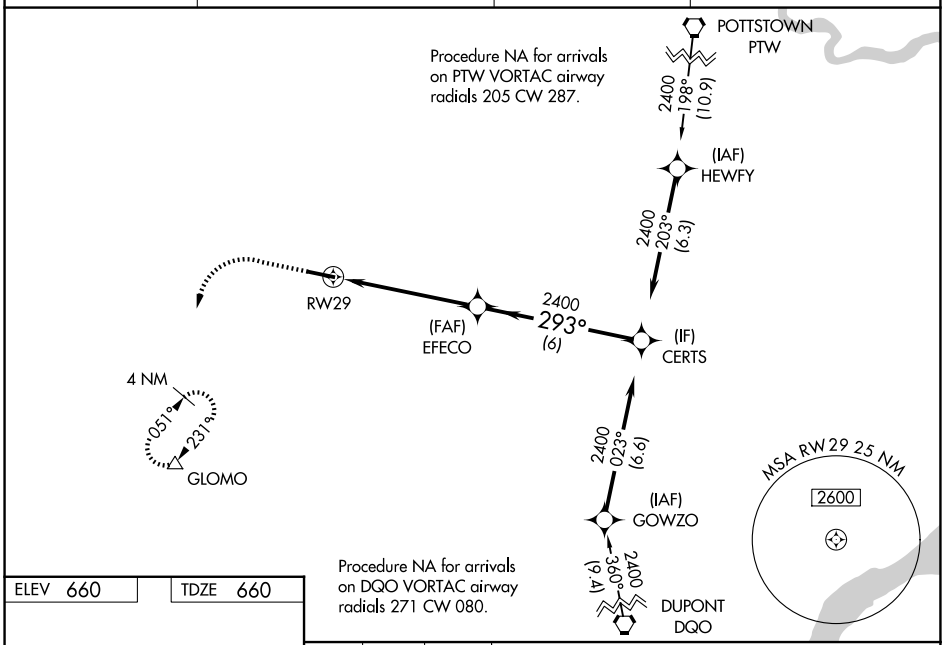

NE-4, 03 SEP 2026 to 01 OCT 2026

ELEV 660 TDZE 660

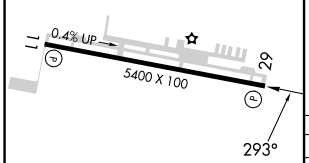

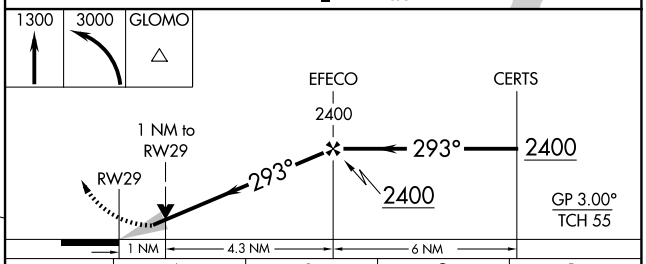

CATEGORY	A	B	C	D
LPV DA	910-¾ 250 (300-¾)			
LNAV/VNAV DA	915-¾ 255 (300-¾)			
LNAV MDA	1020-1 360 (400-1)			
CIRCLING	1140-1 480 (500-1)	1240-1 580 (600-1)	1260-1½ 600 (600-1½)	1420-2½ 760 (800-2½)

HIRL Rwy 11-29 L
REIL Rwys 11 and 29 L