LOC/DME I-SFZ	APP CRS	Rwy Ldg	5000
111.9	047°	TDZE	429
Chan 56		Apt Elev	441

LOC RWY 5
NORTH CENTRAL STATE (SFZ)

T NA — Circling Rwy 15, 33 NA at night. VDP NA with Providence altimeter setting. When local altimeter setting not received, use Providence altimeter setting and increase all MDA 100 feet; increase S-5 Cat C and Circling Cat C visibility ¼ mile, and ESULE fix minimums S-5 Cat C visibility ¼ mile.

MALS A4

MISSED APPROACH: Climb to 1000 then climbing left turn to 2500 on ORW VOR/DME R-057 to FOSTY INT/ ORW 23.5 DME and hold.

AWOS-3PT	PROVIDENCE APP CON ★	CLNC DEL	UNICOM
120.775	123.675 244.875	124.35	123.075 (CTAF) L

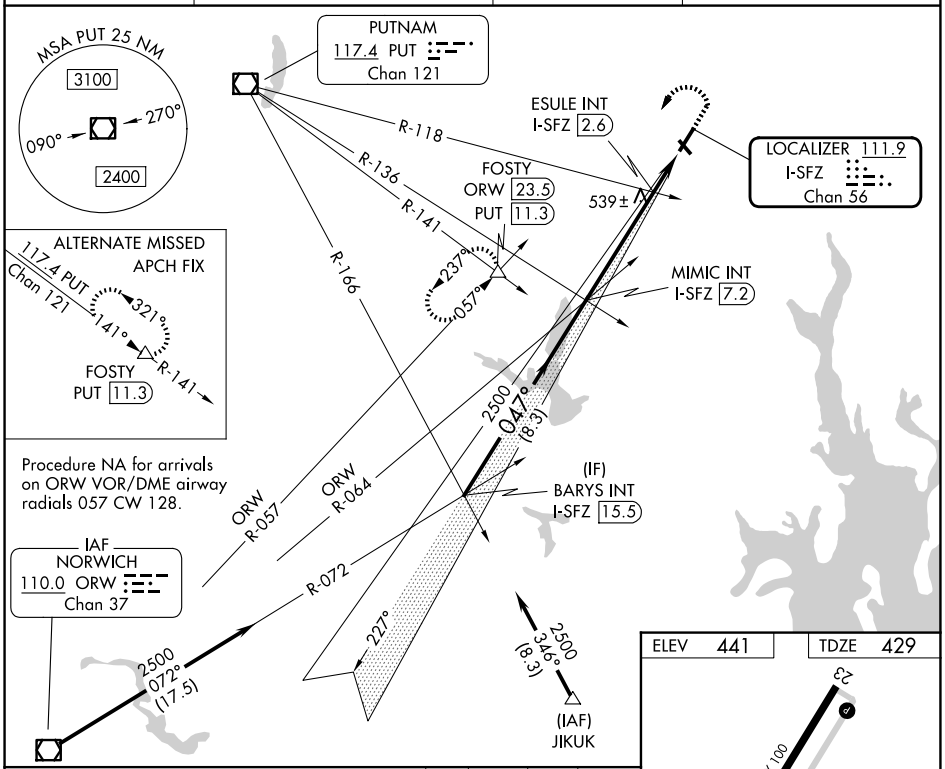

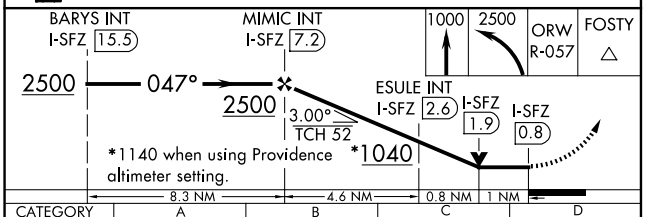

CATEGORY	A	B	C	D
S-5	1040-¾ 611 (600-¾)		1040-1½ 611 (600-1½)	NA
CIRCLING	1040-1 599 (600-1)		1040-1¾ 599 (600-1¾)	NA
ESULE FIX MINIMUMS (DUAL VOR RECEIVERS OR DME REQUIRED)				
S-5	800-¾ 371 (400-¾)		800-⅞ 371 (400-⅞)	NA
CIRCLING	900-1 459 (500-1)		900-1½ 459 (500-1½)	NA

ELEV 441	TDZE 429

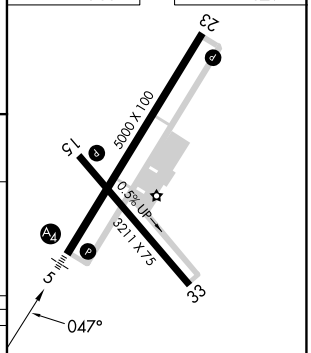

HIRL Rwy 5-23 L
MIRL Rwy 15-33 L
REIL Rwys 15, 23 and 33 L

FAF to MAP 6.4 NM					
Knots	60	90	120	150	180
Min:Sec	6:24	4:16	3:12	2:34	2:08

NE-1, 03 SEP 2026 to 01 OCT 2026

NE-1, 03 SEP 2026 to 01 OCT 2026