APP CRS	Rwy Ldg	4440
146°	TDZE	721
	Apt Elev	742

RNAV (GPS) RWY 15

KENOSHA RGNL (ENW)

RNP APCH.

Rwy 15 helicopter visibility reduction below 1 SM NA. Straight-In and Circling Rwy 15 NA at night, Circling Rwy 7R NA at night.

MISSED APPROACH: Climbing right turn to 3000 direct VEENA and hold.

ATIS	MILWAUKEE APP CON	KENOSHA TOWER ★	GND CON	UNICOM
127.175	135.875 317.725	118.6 L (CTAF) 353.6	121.875	122.95

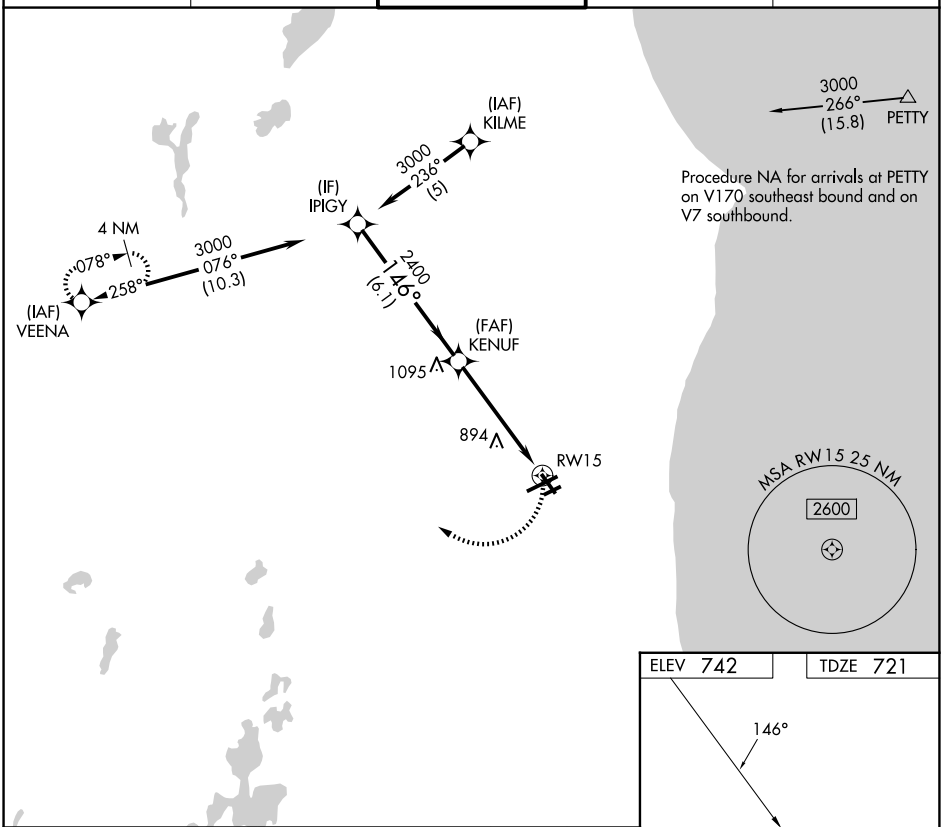

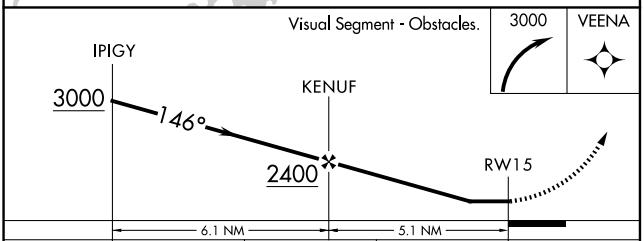

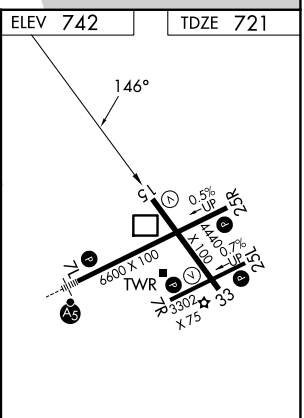

CATEGORY	A	B	C	D
LNAV MDA	1200-1 479 (500-1)		1200-1⅜ 479 (500-1⅜)	1200-1½ 479 (500-1½)
CIRCLING	1200-1 458 (500-1)	1340-1 598 (600-1)	1400-1¾ 658 (700-1¾)	1440-2¼ 698 (700-2¼)

MIRL Rwy 7R-25L L
HIRL Rwys 7L-25R and 15-33 L
REIL Rwys 15, 25R, and 33 L

EC-3, 03 SEP 2026 to 01 OCT 2026

EC-3, 03 SEP 2026 to 01 OCT 2026