APP CRS	Rwy Ldg	4300
283°	TDZE	705
	Apt Elev	706

RNAV (GPS) RWY 29
PADGHAM FLD (35D)

RNP APCH - GPS.

NA Rwy 29 helicopter visibility reduction below ¾ SM NA. Use BIV altimeter setting; when not received, use GRR altimeter setting and increase all MDAs 40 feet and LNAV visibility Cat C ⅛ SM.

MISSED APPROACH: Climb to 3000 direct ITIKE and on track 013° to HEDUT and on track 094° to SAMME and hold.

BIV ASOS	GREAT LAKES APP CON ★	UNICOM
119.025	128.4 257.6	122.8 (CTAF) L

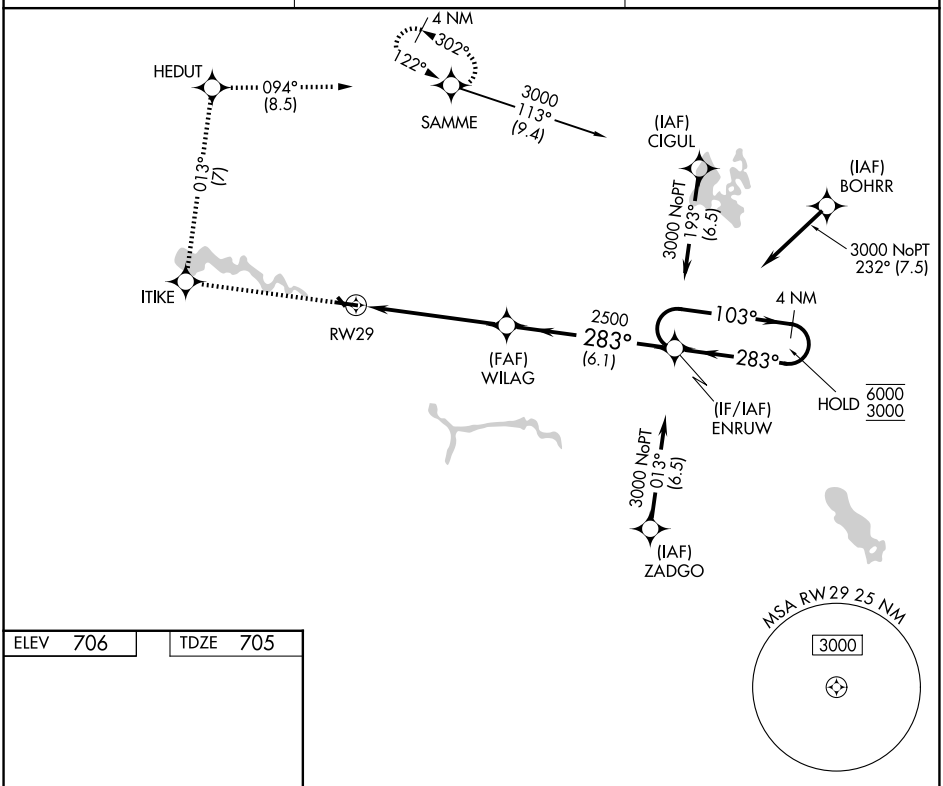

ELEV	706	TDZE	705

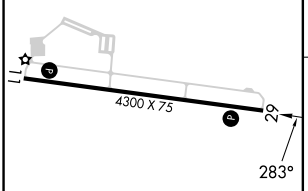

REIL Rwys 11 and 29 L
MIRL Rwy 11-29 L

3000	ITIKE	tr 013°	HEDUT	tr 094°	SAMME

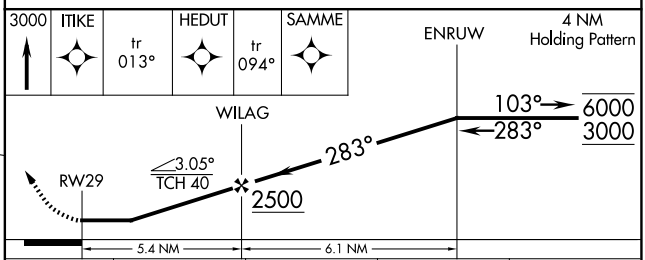

CATEGORY	A	B	C	D
LNAV MDA	1380-1 675 (700-1)		1380-1⅞ 675 (700-1⅞)	NA
CIRCLING	1380-1 674 (700-1)		1460-2¼ 754 (800-2¼)	NA

EC-1, 03 SEP 2026 to 01 OCT 2026