WAAS CH 82421 W10A	APP CRS 102°	Rwy Ldg 5499 TDZE 914 Apt Elev 914

RNAV (GPS) RWY 10
GENESEE COUNTY (GVQ)

RNP APCH - GPS.

For uncompensated Baro-VNAV systems, LNAV/VNAV NA below -16°C or above 54°C.

MISSED APPROACH: Climb to 3000 direct POCZI and hold.

AWOS-3PT	ROCHESTER APP CON	CLNC DEL	UNICOM
127.525	123.7 322.3	121.8	122.7 (CTAF) L

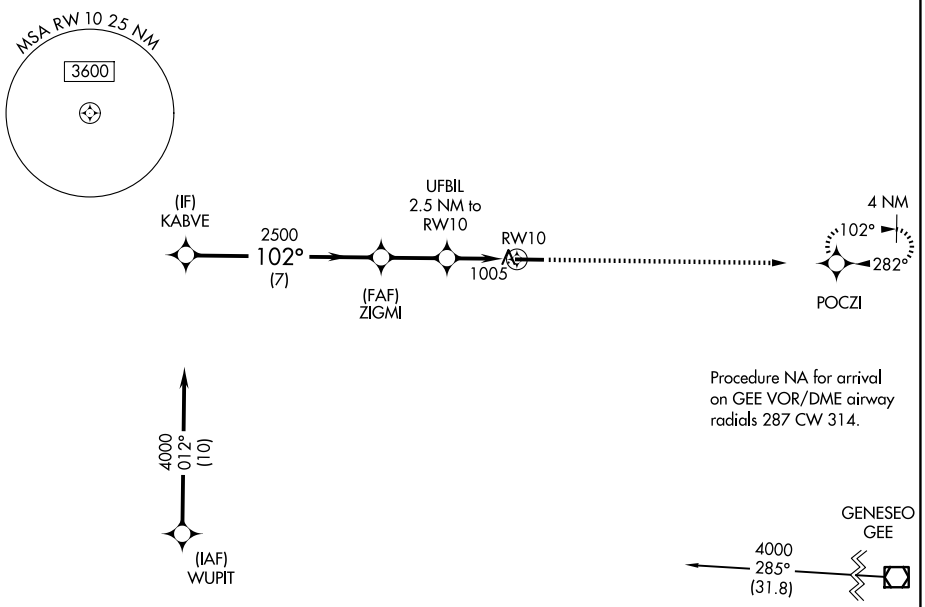

Procedure NA for arrival on GEE VOR/DME airway radials 287 CW 314.

ELEV 914	TDZE 914

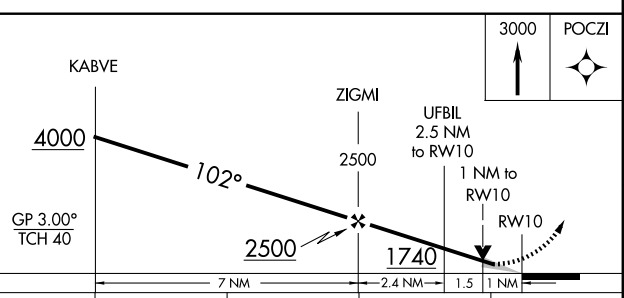

CATEGORY	A	B	C	D
LPV DA	1114-¾ 200 (200-¾)			
LNAV/VNAV DA	1168-¾ 254 (300-¾)			
LNAV MDA	1260-1 346 (400-1)			
CIRCLING	1380-1 466 (500-1)		1720-2¼ 806 (900-2¼)	1720-2½ 806 (900-2½)

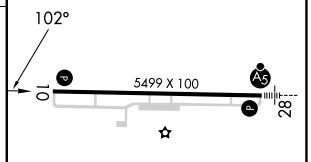

REIL Rwy 10 L
HIRL Rwy 10-28 L

NE-2, 03 SEP 2026 to 01 OCT 2026

NE-2, 03 SEP 2026 to 01 OCT 2026