WAAS CH 99424 W23A	APP CRS 230°	Rwy Ldg 5001 TDZE 847 Apt Elev 847

RNAV (GPS) RWY 23
SHELBY-CLEVELAND COUNTY RGNL (EHO)

RNP APCH.

Baro-VNAV NA when using Charlotte altimeter setting. For uncompensated Baro-VNAV systems, LNAV/VNAV NA below -16°C or above 38°C. When local altimeter setting not received, use Charlotte altimeter setting and increase all DA 88 feet and all MDA 100 feet; increase LPV all Cats visibility ⅛ SM and LNAV/VNAV all Cats, LNAV Cat C/D visibility ¼ SM.

MISSED APPROACH: Climb to 3000 direct ZISUG and hold.

AWOS-3	CHARLOTTE APP CON	UNICOM
118.425	120.05 257.2	122.8 (CTAF) L

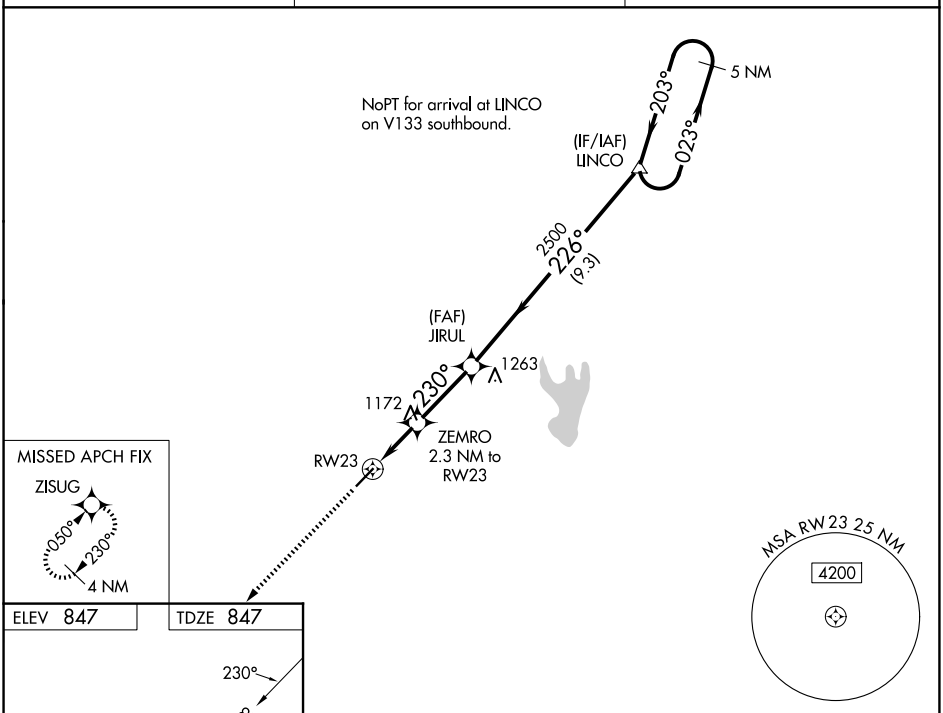

ELEV 847 TDZE 847

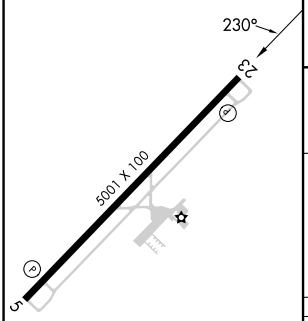

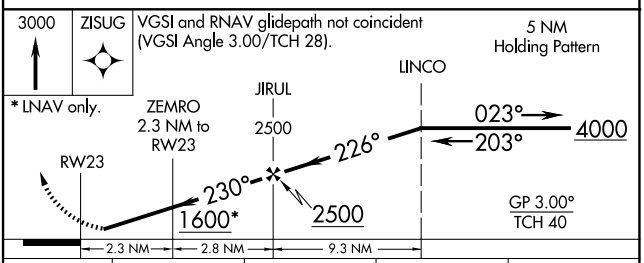

CATEGORY	A	B	C	D
LPV DA	1097-1 250 (300-1)			
LNAV/VNAV DA	1123-1 276 (300-1)			
LNAV MDA	1440-1 593 (600-1)		1440-1¾ 593 (600-1¾)	

MIRL Rwy 5-23 L

SE-2, 03 SEP 2026 to 01 OCT 2026

SE-2, 03 SEP 2026 to 01 OCT 2026