| WAAS CH 87038 W19A | APP CRS 188° | Rwy Ldg 4346<br>TDZE 685<br>Apt Elev 685 |
|---|---|---|

# RNAV (GPS) RWY 19
## PICKAWAY COUNTY MEML (CYO)

RNP APCH.

Baro-VNAV and VDP NA when using Rickenbacker Intl altimeter setting. For uncompensated Baro-VNAV systems, LNAV/VNAV NA below -16°C or above 54°C. Use Chillicothe altimeter setting, when not received use Rickenbacker Intl altimeter setting and increase LPV DA to 985 feet, LNAV/VNAV DA to 1150 feet, and all visibilities ¼ SM. Increase all MDAs 60 feet and Cats C and D visibility ¼ SM. Circling Rwy 1 NA at night. Rwy 19 helicopter visibility reduction below ¾ SM NA.

MISSED APPROACH: Climb to 3000 direct RAJAH and hold.

| RZT AWOS-3 | COLUMBUS APP CON | UNICOM |
|---|---|---|
| 119.225 | 134.0 279.6 | 122.7 (CTAF) L |

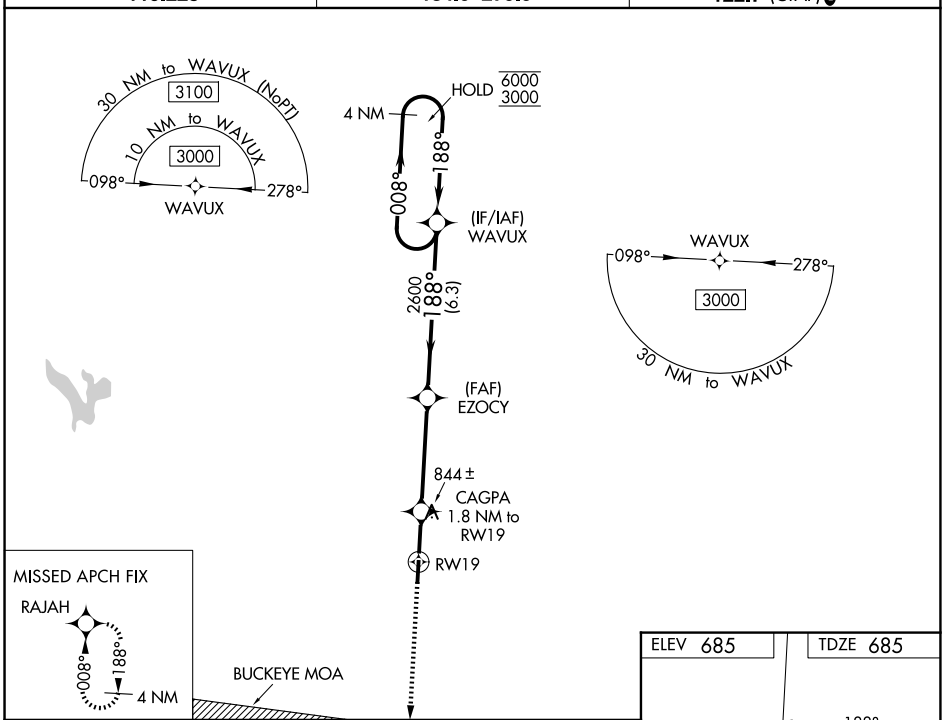


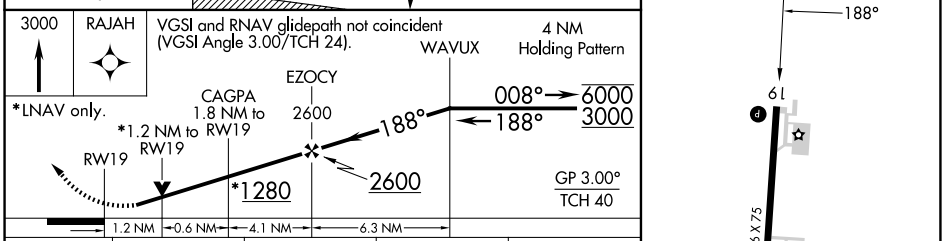


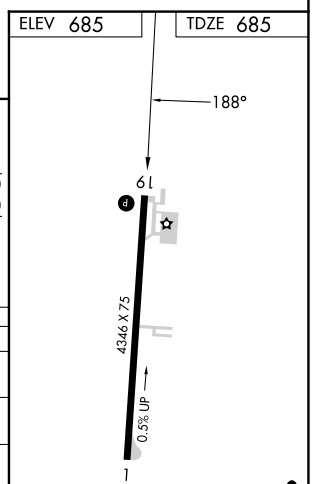


| CATEGORY | A | B | C | D |
|---|---|---|---|---|
| LPV DA | 935-⅞ 250 (300-⅞) | | | |
| LNAV/VNAV DA | 1100-1⅜ 415 (500-1⅜) | | | |
| LNAV MDA | 1100-1 415 (500-1) | | 1100-1⅛ 415 (500-1⅛) | |
| CIRCLING | 1180-1 495 (500-1) | 1200-1 515 (600-1) | 1300-1¾ 615 (700-1¾) | 1340-2 655 (700-2) |



EC-2, 03 SEP 2026 to 01 OCT 2026
EC-2, 03 SEP 2026 to 01 OCT 2026