WAAS CH **99703** **W31A**	APP CRS **315°**	Rwy Ldg **9300** TDZE **581** Apt Elev **607**

RNAV (GPS) Y RWY 31L
DALLAS-FORT WORTH INTL (DFW)

For uncompensated Baro-VNAV systems, LNAV/VNAV NA below -4°C (25°F) or above 54°C (130°F). Simultaneous approach authorized with Rwy 31R. DME/DME RNP-0.3 NA. LNAV procedure NA during simultaneous operations. Use of FD or AP providing RNAV track guidance required during simultaneous operations.

MISSED APPROACH: Climb to 3000 direct HODAX and on track 306° to KAGLE and hold.

D-ATIS	LONE STAR APP CON	DFW TOWER	GND CON
123.775	**118.425 127.075 119.4**	**126.55 127.5** (E) **124.15 134.9** (W)	**121.65 121.8** (E) **121.85** (W)

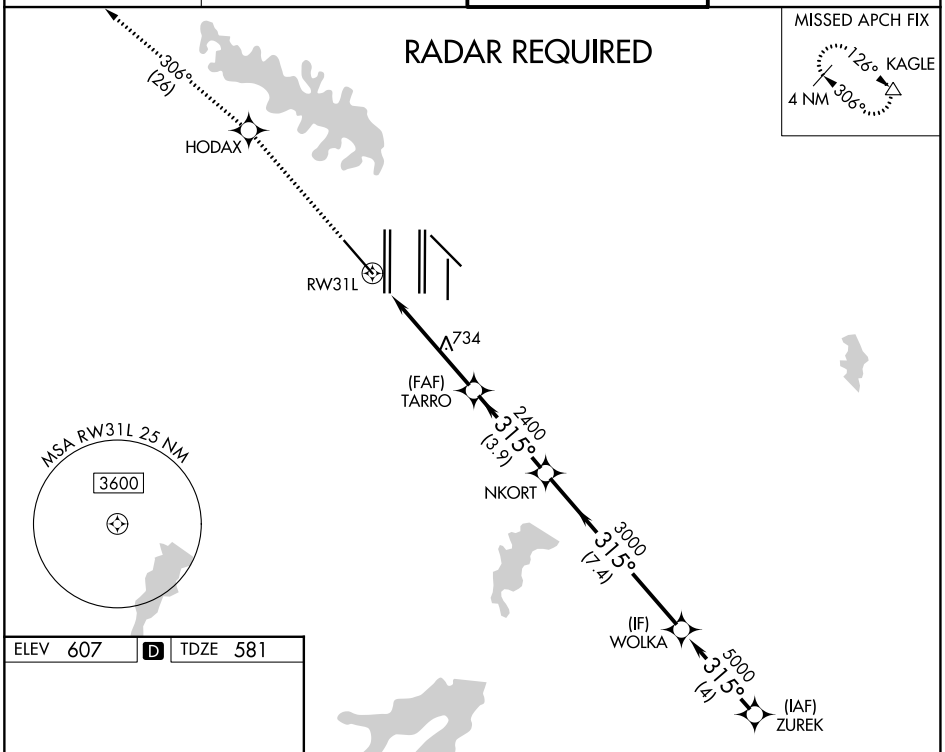

ELEV 607	D	TDZE 581

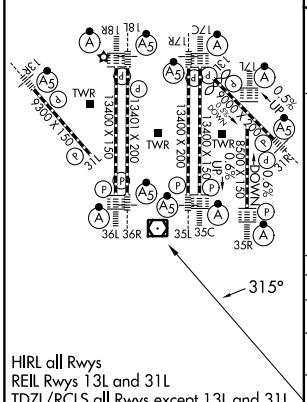

HIRL all Rwys
REIL Rwys 13L and 31L
TDZL/RCLS all Rwys except 13L and 31L

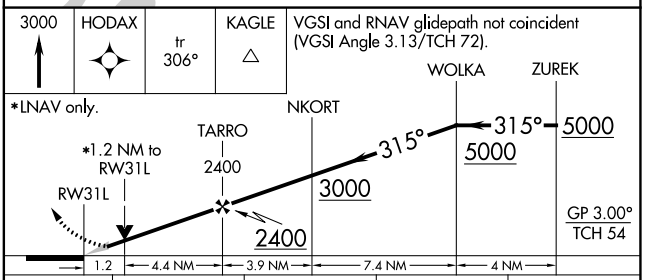

CATEGORY		A	B	C	D
LPV	DA	831/40 250 (300-¾)			
LNAV/VNAV	DA	907/50 326 (400-1)			
LNAV	MDA	1060/55 479 (500-1)		1060-1⅜ 479 (500-1⅜)	

SC-2, 03 SEP 2026 to 01 OCT 2026
SC-2, 03 SEP 2026 to 01 OCT 2026