WAAS CH 90302 W03A	APP CRS 034°	Rwy ldg 3769 TDZE 798 Apt Elev 798

RNAV (GPS) RWY 3
GASTONIA MUNI (AKH)

RNP APCH.

If local altimeter setting not received, use Charlotte Douglas Intl altimeter setting and increase all DAs/MDAs 40 feet. Inoperative table does not apply.

ODALS

MISSED APPROACH: Climb to 3200 direct SAVKE and via 289° track to HIVSI and 202° track to GAFFE and hold.

ASOS	CHARLOTTE APP CON	CLNC DEL	UNICOM
135.725	120.05 257.2	127.2	123.0 (CTAF) L

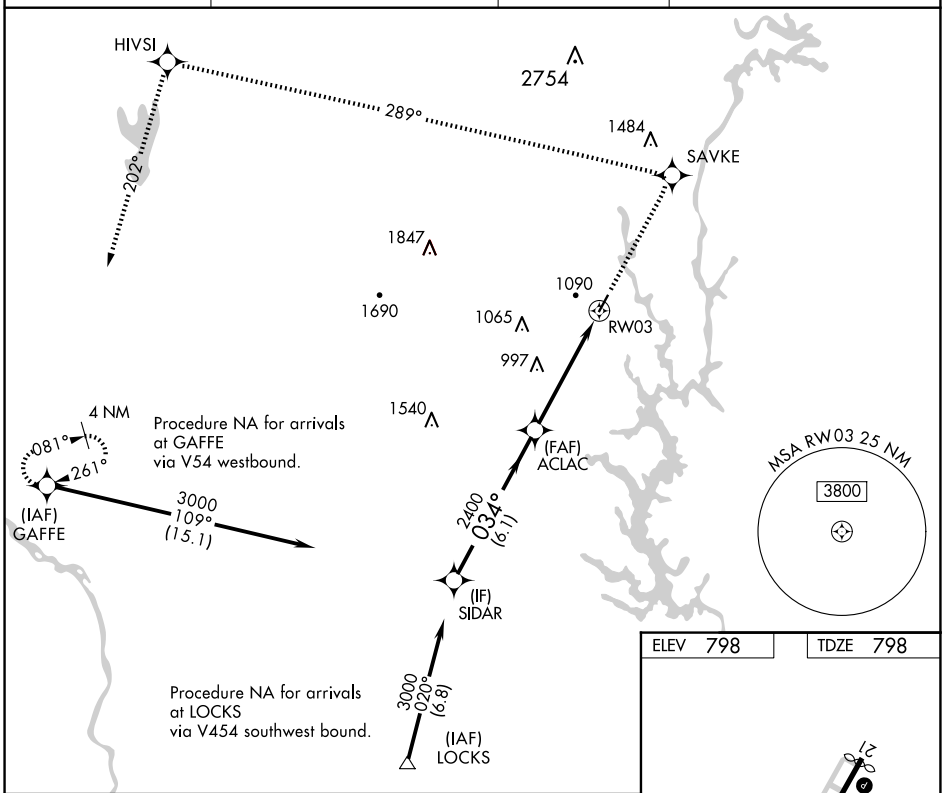

ELEV 798	TDZE 798

VGSI and RNAV glidepath not coincident (VGSI Angle 3.00/TCH 29).

3200	SAVKE	tr 289°	HIVSI	tr 202°	GAFFE

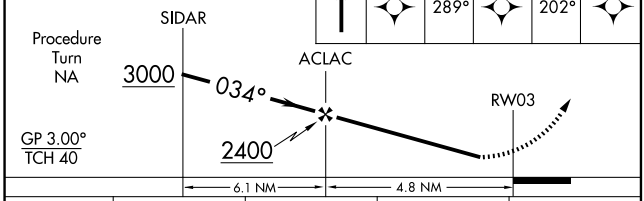

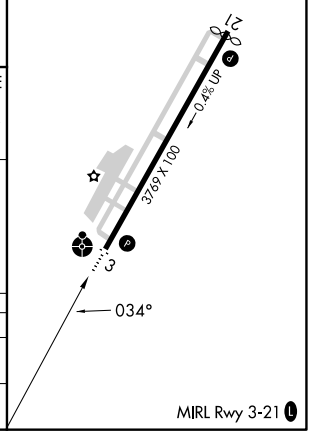

CATEGORY	A	B	C	D
LPV DA	1118-1¼ 320 (400-1¼)			NA
LNAV MDA	1440-1 642 (700-1)		1440-1¾ 642 (700-1¾)	NA

SE-2, 03 SEP 2026 to 01 OCT 2026
SE-2, 03 SEP 2026 to 01 OCT 2026