RNAV (GPS) RWY 4
PUNTA GORDA (PGD)

WAAS CH 48807 W04A	APP CRS 035°	Rwy Ldg 7193 TDZE 24 Apt Elev 26

RNP APCH - GPS.

For uncompensated Baro-VNAV systems, LNAV/VNAV NA below 3°C or above 54°C.

MISSED APPROACH: Climb to 2000 direct DOGLE and on track 087° to JOCKS and hold.

ATIS	FORT MYERS APP CON★	PUNTA GORDA TOWER★	GND CON	UNICOM
135.675	127.05 306.2	121.0 (CTAF) L	119.55	122.975

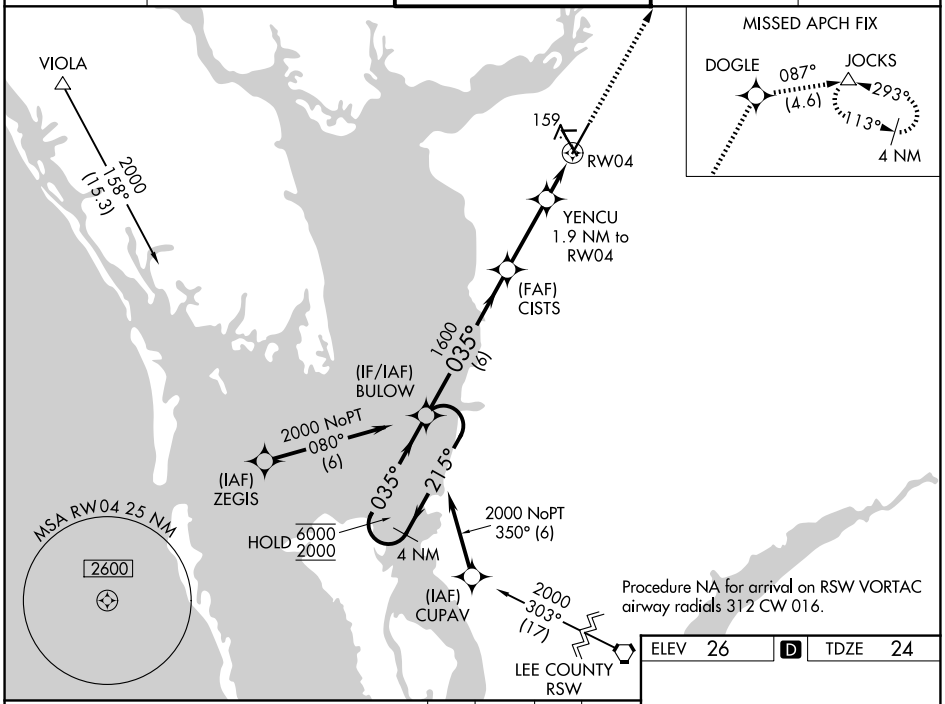

ELEV 26	D	TDZE 24

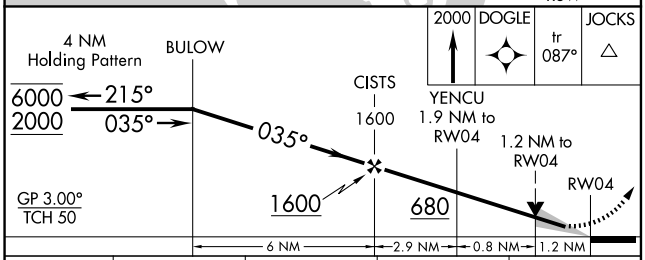

CATEGORY	A	B	C	D
LPV DA	256-¾ 232 (300-¾)			
LNAV/VNAV DA	393-1 369 (400-1)			
LNAV MDA	440-1 416 (500-1)		440-1⅛ 416 (500-1⅛)	
CIRCLING	460-1 434 (500-1)	580-1 554 (600-1)	600-1½ 574 (600-1½)	740-2¼ 714 (800-2¼)

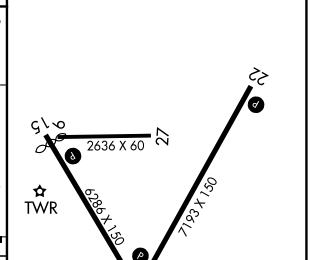

HIRL Rwy 4-22 L
MIRL Rwy 15-33 L
REIL Rwys 4, 15, 22 and 33 L

SE-3, 03 SEP 2026 to 01 OCT 2026

SE-3, 03 SEP 2026 to 01 OCT 2026