RNAV (GPS) RWY 25

PAUL C MILLER/SPARTA (8D4)

APP CRS	Rwy Ldg	4033
247°	TDZE	764
	Apt Elev	775

RNP APCH - GPS.

Rwy 25 helicopter visibility reduction below ¾ SM NA. VDP NA when using GRR altimeter setting. When local altimeter setting not received, use GRR altimeter setting and increase Circling Cat B MDA 20 feet.

MISSED APPROACH: Climb to 3000 direct HUUNT and hold.

AWOS-3PT	GREAT LAKES APP CON ★	UNICOM
126.65	124.6 257.6	122.8 (CTAF) L

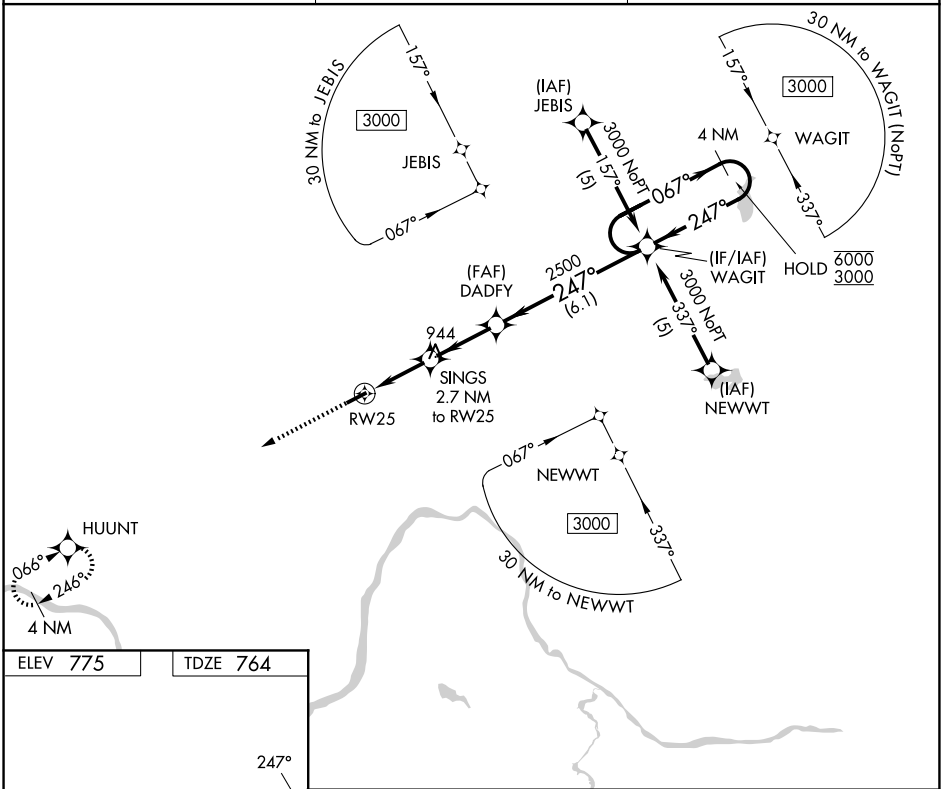

EC-1, 03 SEP 2026 to 01 OCT 2026

ELEV 775 TDZE 764

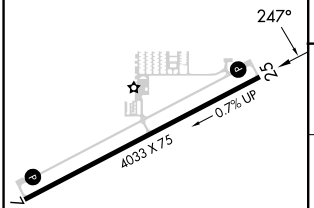

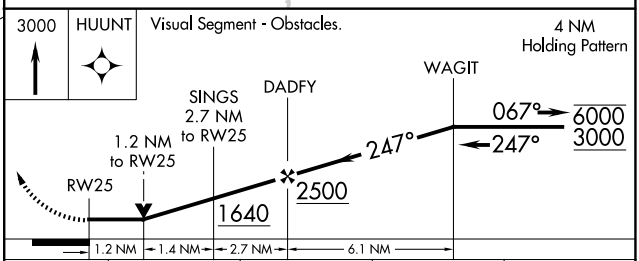

CATEGORY	A	B	C	D
LNAV MDA	1240-1 476 (500-1)		NA	
CIRCLING	1300-1 525 (600-1)	1340-1 565 (600-1)	NA	

MIRL Rwy 7-25 L
REIL Rwy 7 and 25 L